



Gemeente-atlas van Overijssel: naar officieele bronnen bewerkt

<https://hdl.handle.net/1874/219386>

a.51


Overpenning
ta 200

1999

Kaart: VIII B.a.51

Universiteit Utrecht
Faculteit der
Ruimtelijke Wetenschappen
Kaartenverzameling






p. 35.






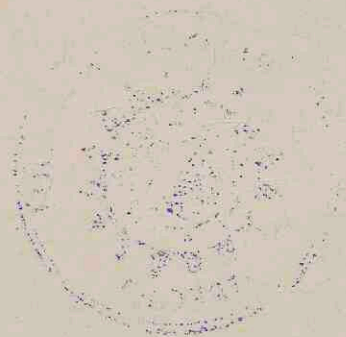


kaart: VIII B.a.51

J. KUYPER

GEMEENTE-ATLAS VAN OVERIJSSSEL

NAAR OFFICIEELE BRONNEN BEWERKT



LEEWARDEN — HUGO SURINGAR




9501/26

317 : 41

317 : 42

Voor den Binder:

De kaart der Provincie achteraan te plaatsen.

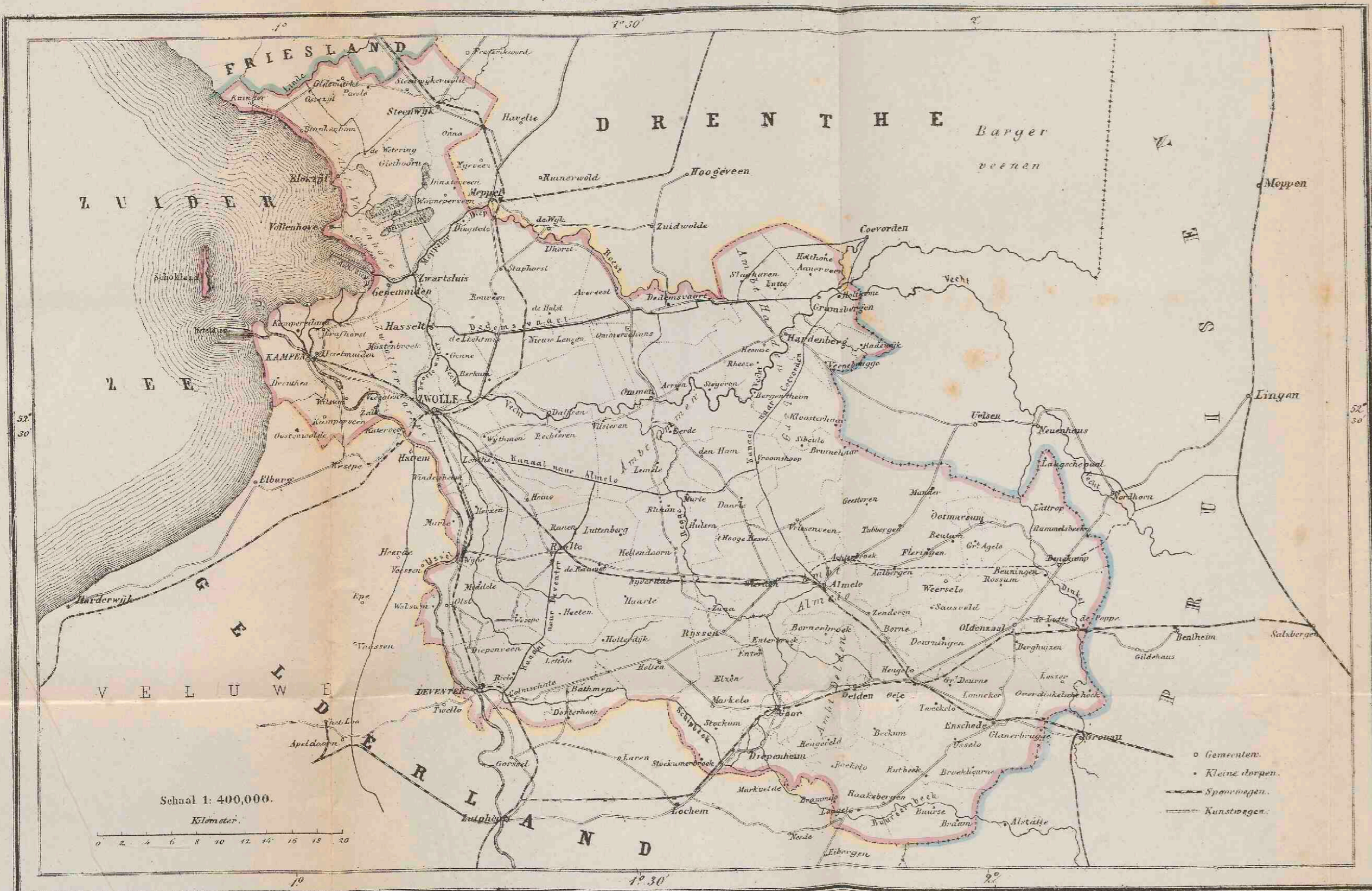


OVERIJSSSEL

Almelo (Stad)	Giethoorn	Kuinre	Tubbergen
» (Ambt)	Goor	Lonneker	Veecaten, <i>zie</i> Zalk
Avereest	Grafhorst	Losser	Vollenhove (Stad)
Bathmen	Gramsbergen	Markelo	» (Ambt)
Blankenham	Haaksbergen	Nieuwleusen	Vriezenveen
Blokzijl	den Ham	Oldemarkt	Wanneperveen
Borne	Hardenberg (Stad)	Oldenzaal (<i>de gemeente</i>)	Weerselo
Dalfsen	» (Ambt)	» (<i>plattegrond der stad</i>)	Wierden
Delden (Stad)	Hasselt	Olst	Wijhe
» (Ambt)	Heino	Ommen (Ambt)	Wilsum
Denekamp	Hellendoorn	» (Stad)	Zalk en Veecaten
Deventer (<i>de gemeente</i>)	Hengelo	Ootmarsum	Zwartsluis
» (<i>plattegrond der stad</i>)	Holten	Raalte	Zwolle (<i>de gemeente</i>)
Diepenheim	IJsselmuiden	Rijssen	» (<i>plattegrond der stad</i>)
Diepenveen	Kampen (<i>de gemeente</i>)	Staphorst	Zwollerkerspel
Enschede	Kampen (<i>plattegrond der stad</i>)	Steenwijk	
Genemuiden	Kamperveen	Steenwijkerwold	



PROVINCIE OVERIJSEL.



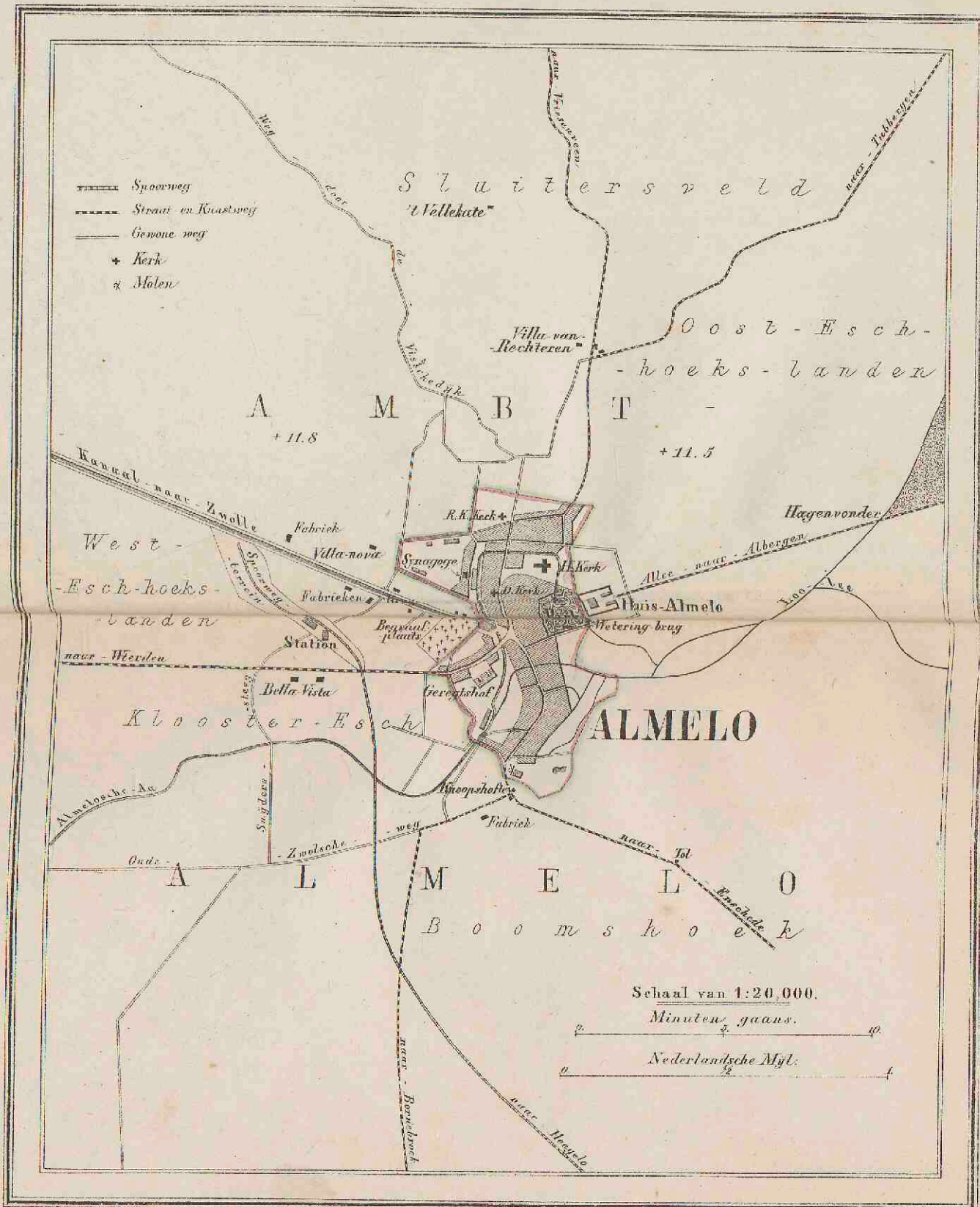
Getekend door J. Kuyper.

1882.
334,500 Hectaren, 274,000 Inwoners.

Uitgave van Hugo Suringar te Leeuwarden.



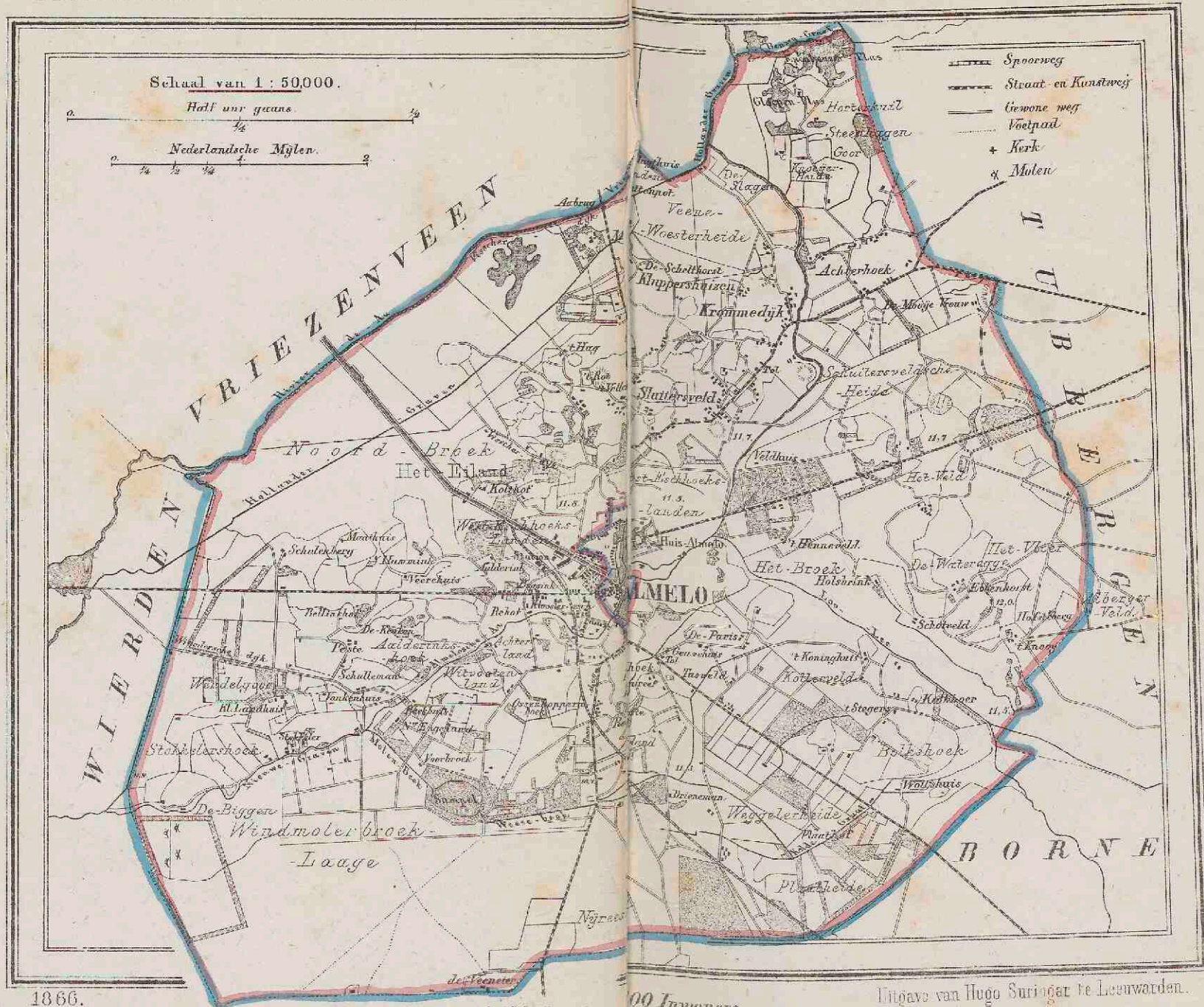
VIII 3.a.51

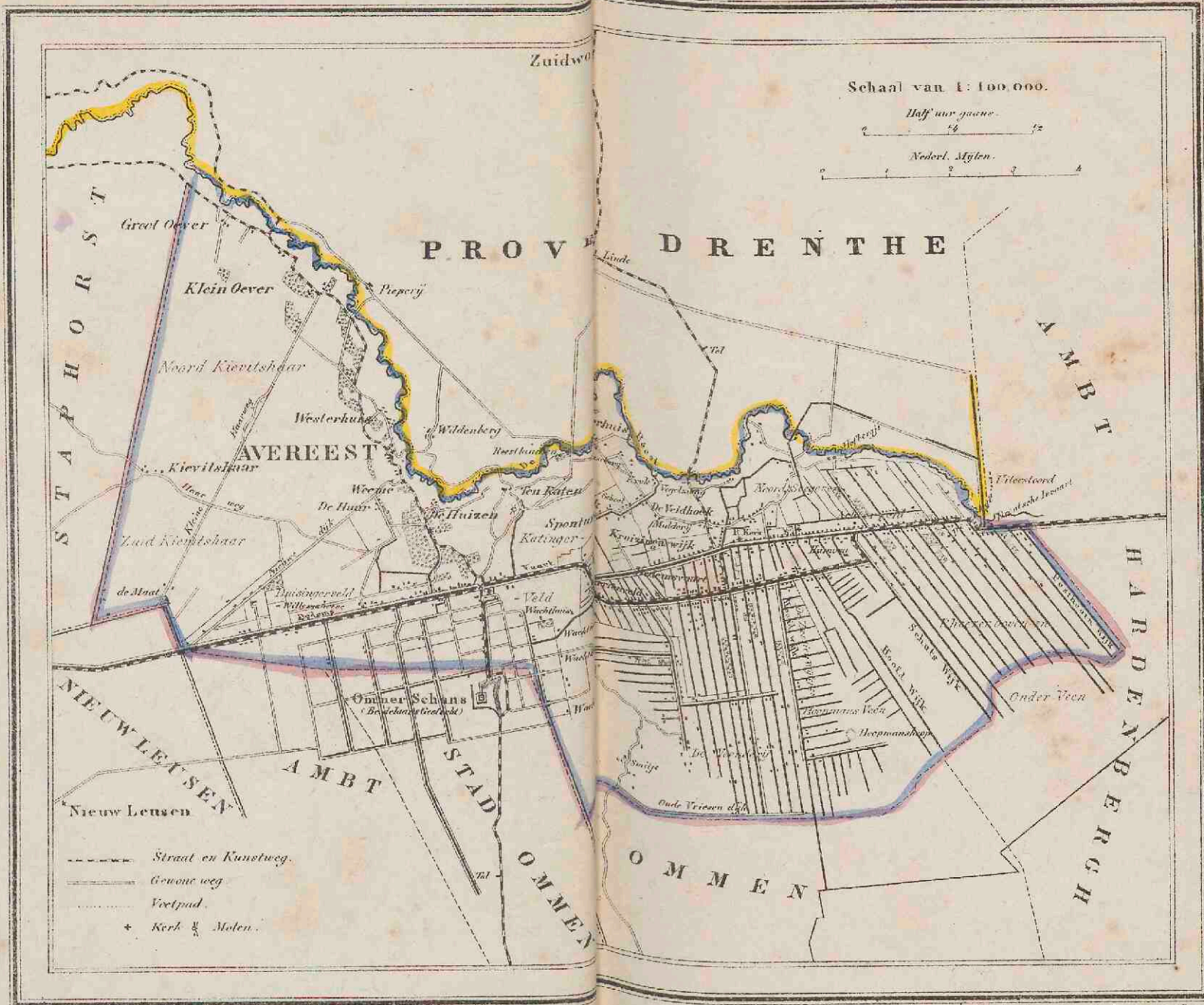


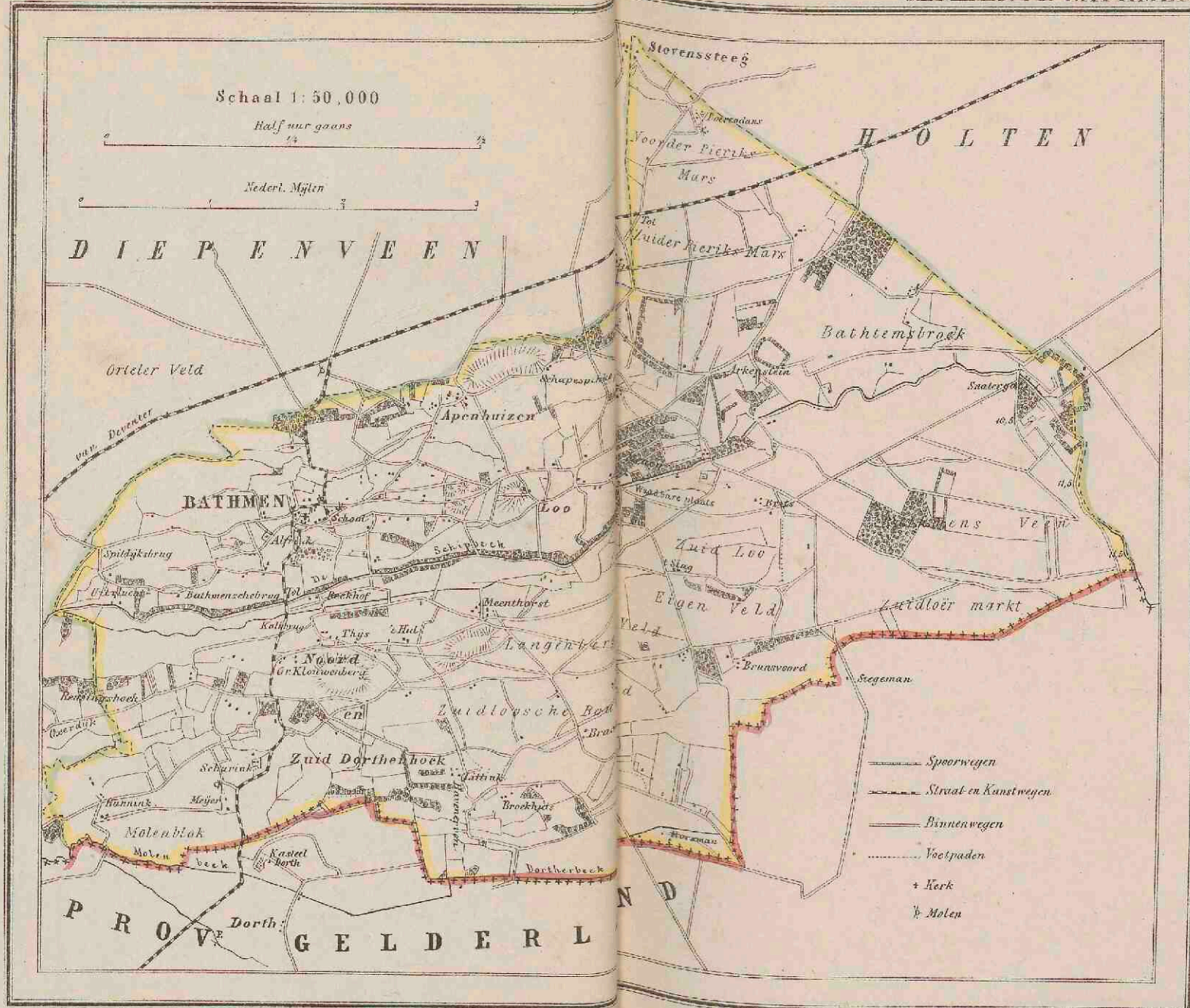
1867.

46 Buiders. 3650 Inwoners.

Uitgave van Hoge Suringar te Leeuwarden.



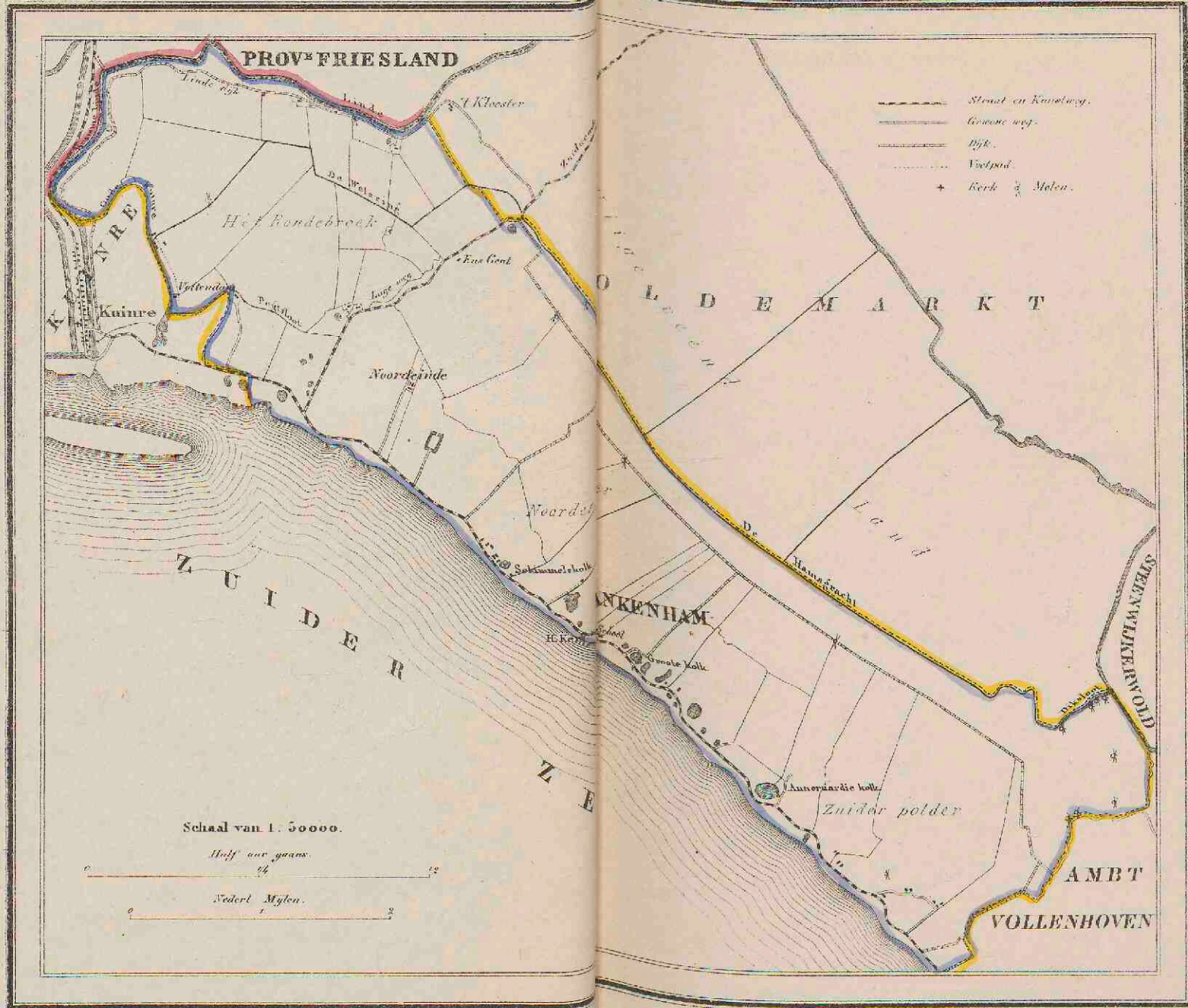


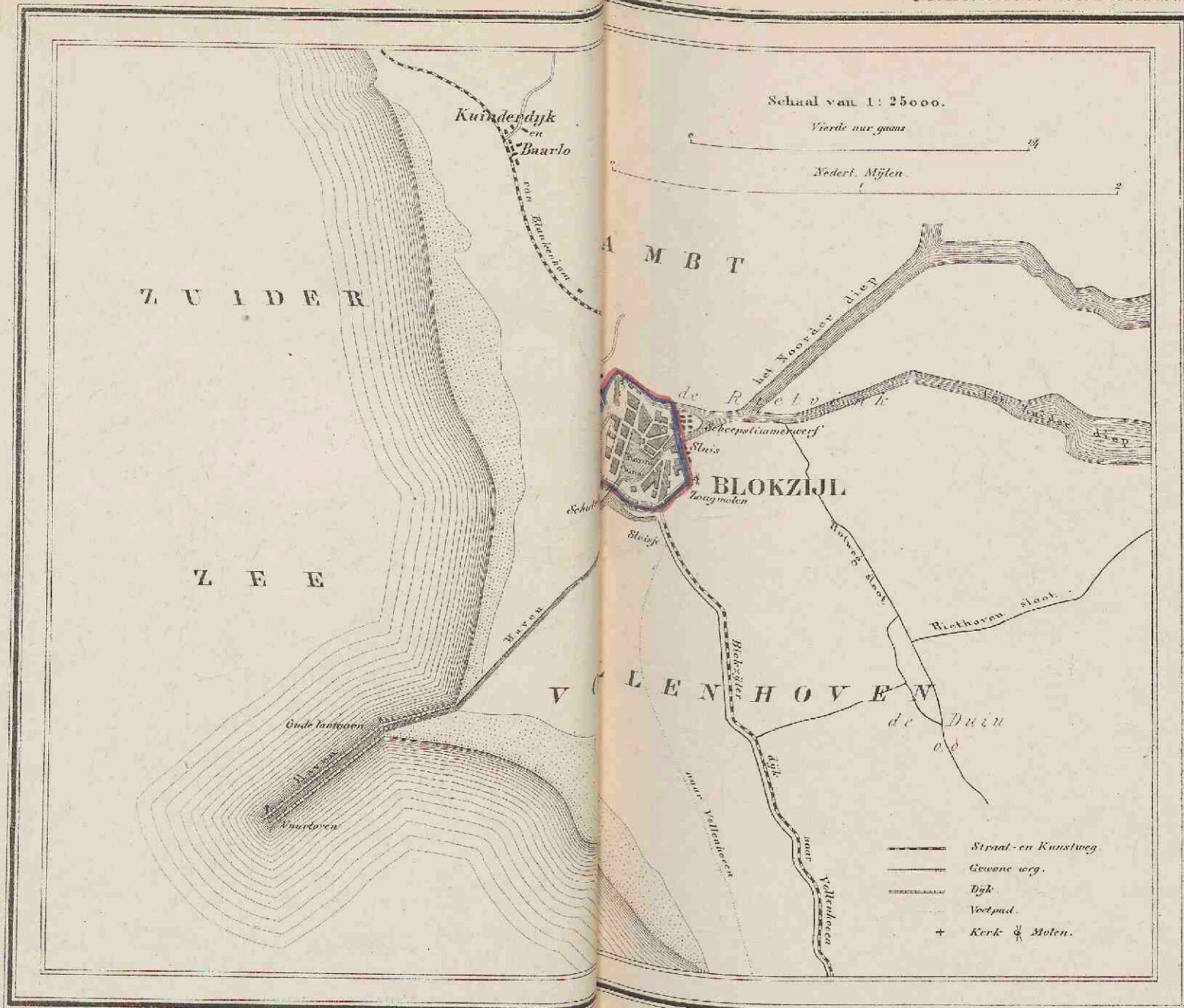


Geteekend door J. Kuyper

2700 Bunders

Uitgave van Hugo Suringar te Leeuwarden.



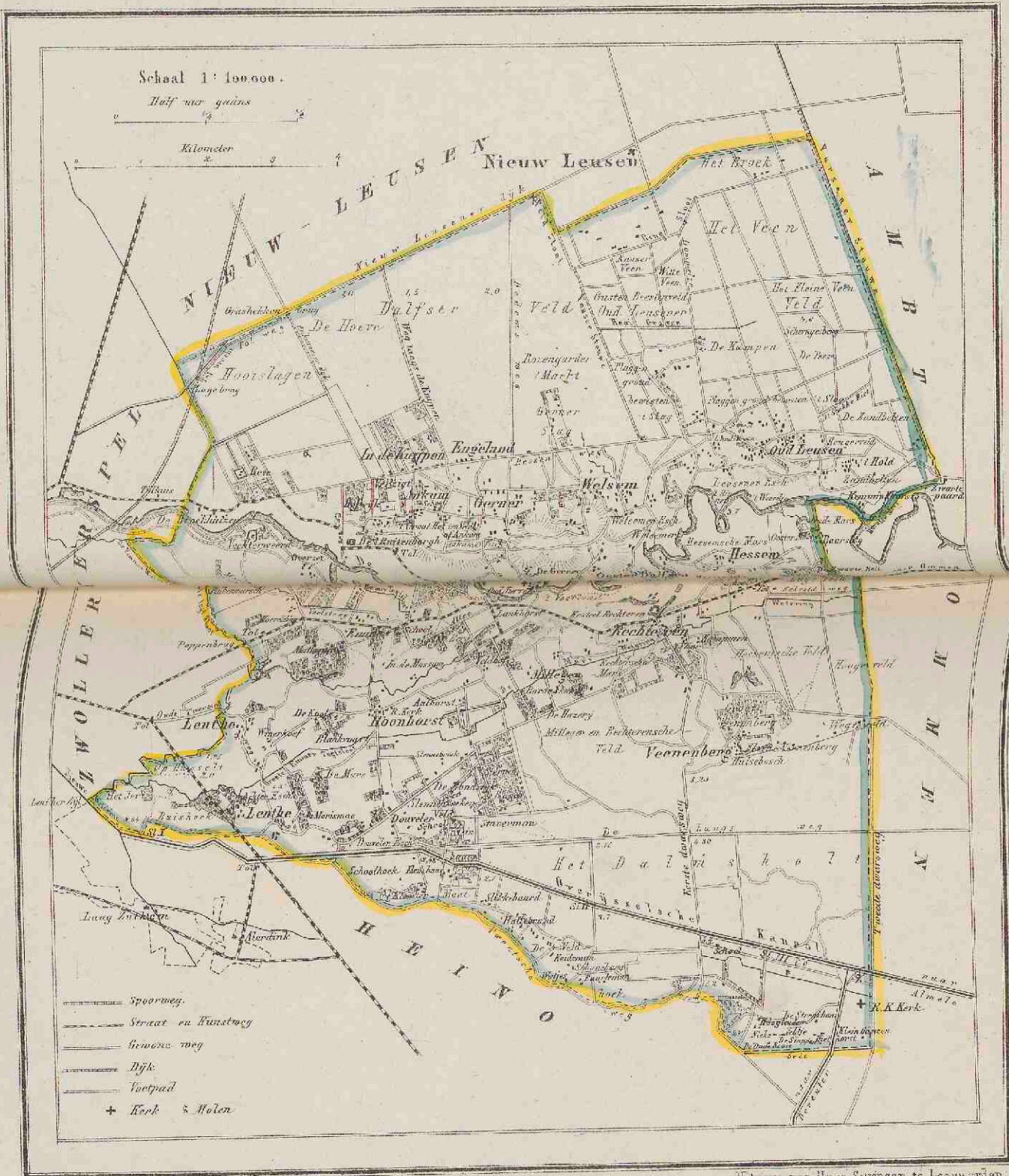




Geteekend door J. Kuiper.

3997 Borne 3475 Lawoneers.

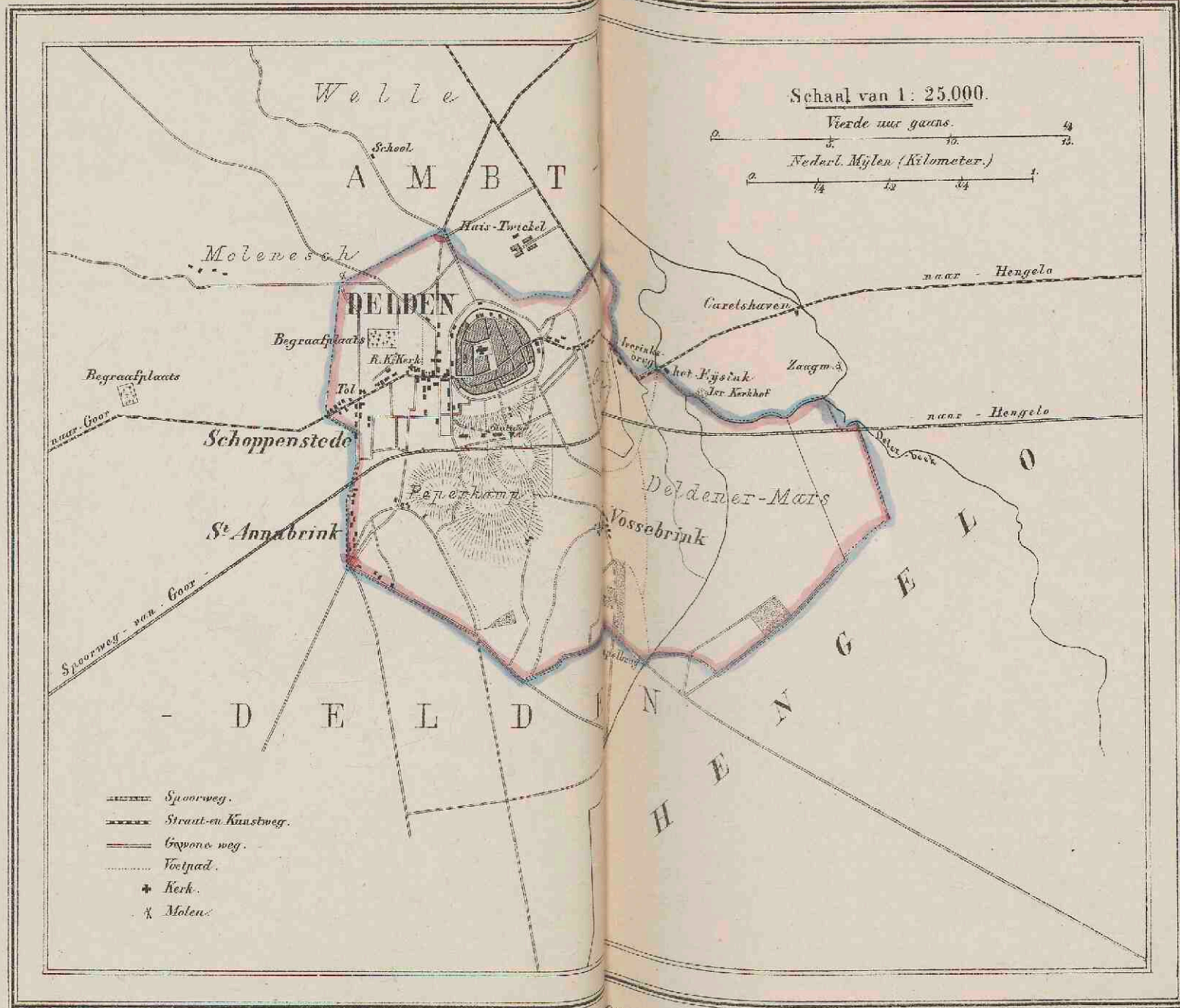
Uitgave van Haago Suringar te Leeuwarden.



Getekend door J. Kuyper, 1875.

12866 Hectare, 5281 Inwoners

Uitgave van Hugo Suringar te Leeuwarden

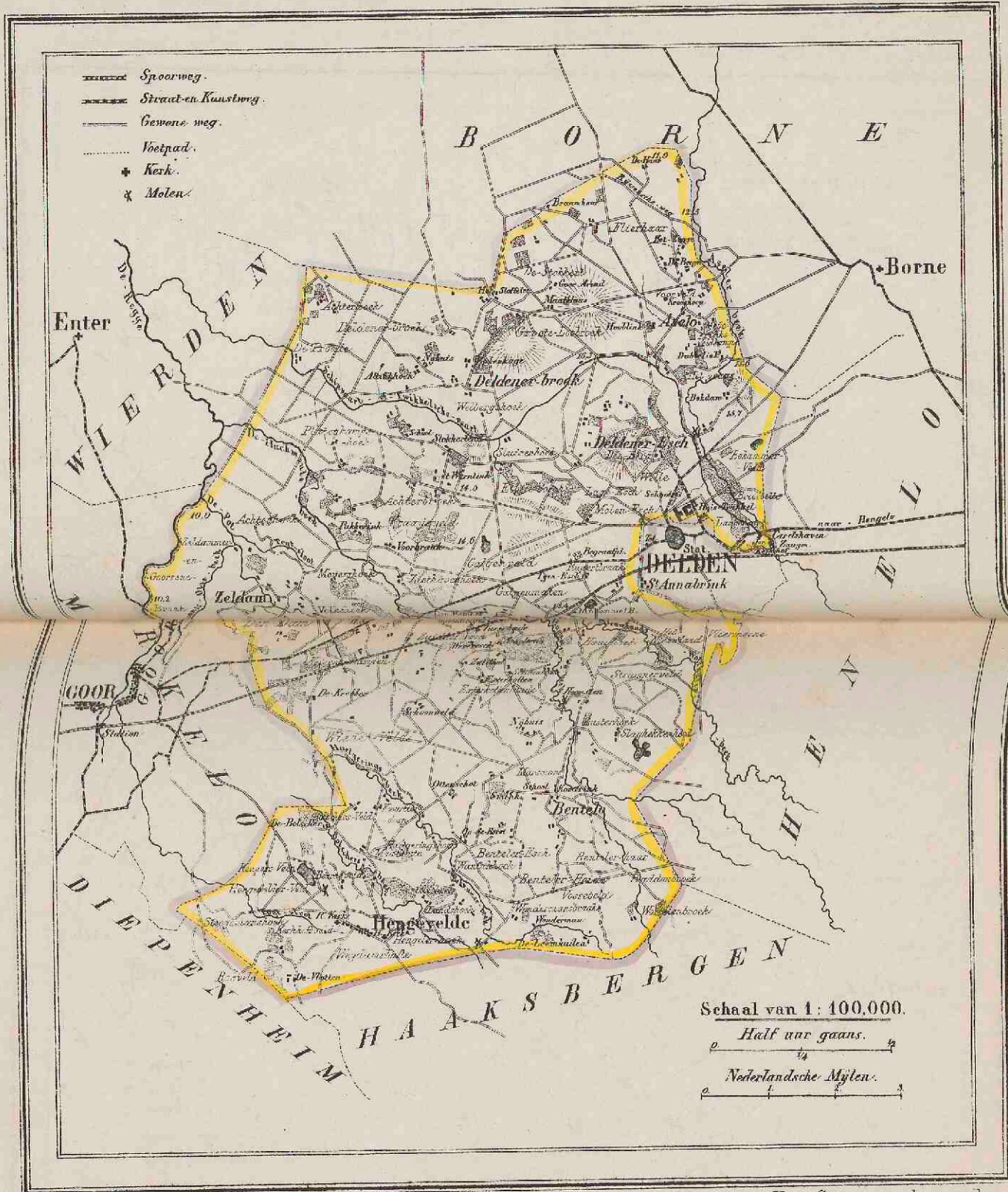


Getekend door J. Kuiper.

508 Bunder

60 Inwoners.

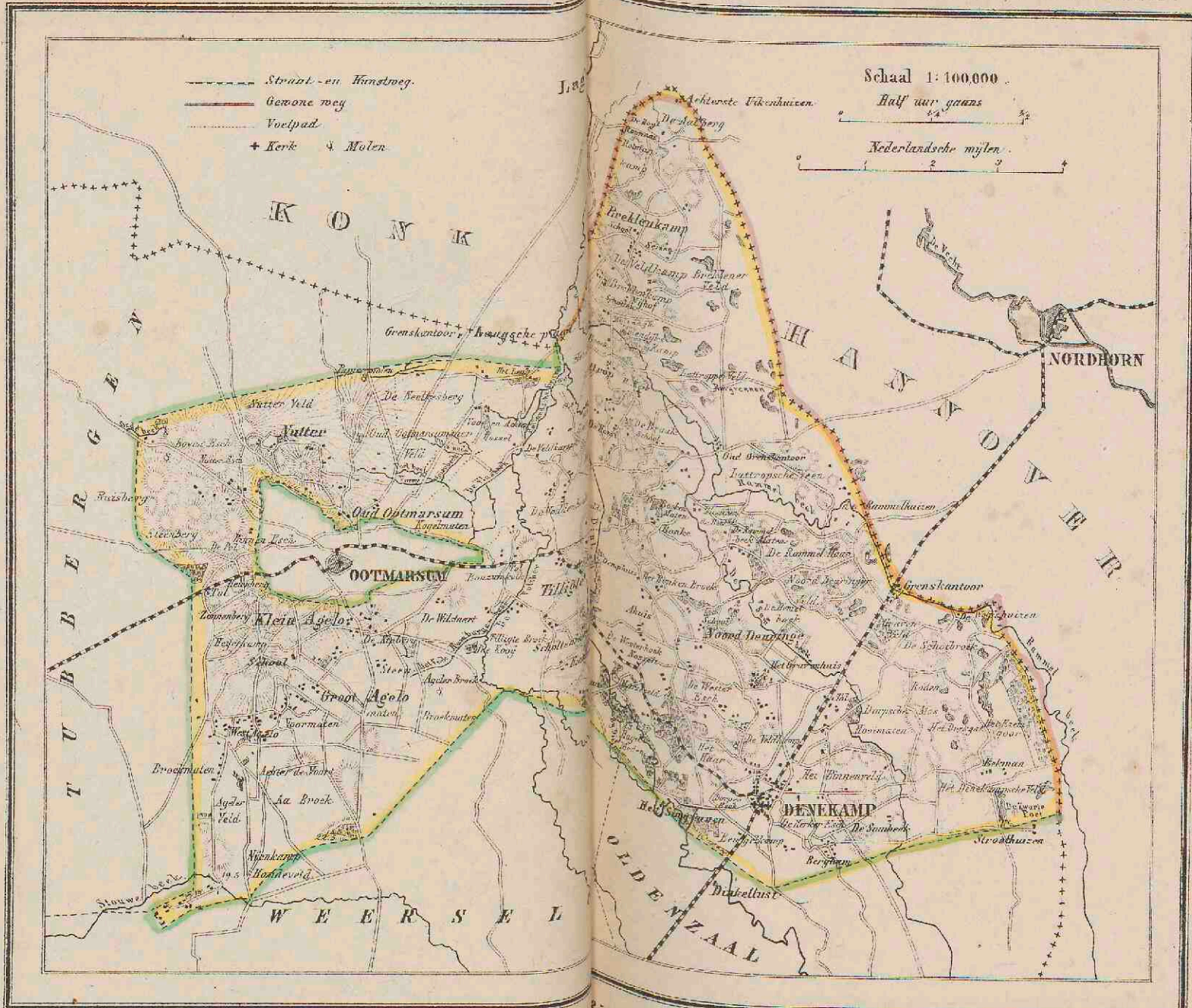
Uitgave van Hugo Suringar te Leeuwarden.

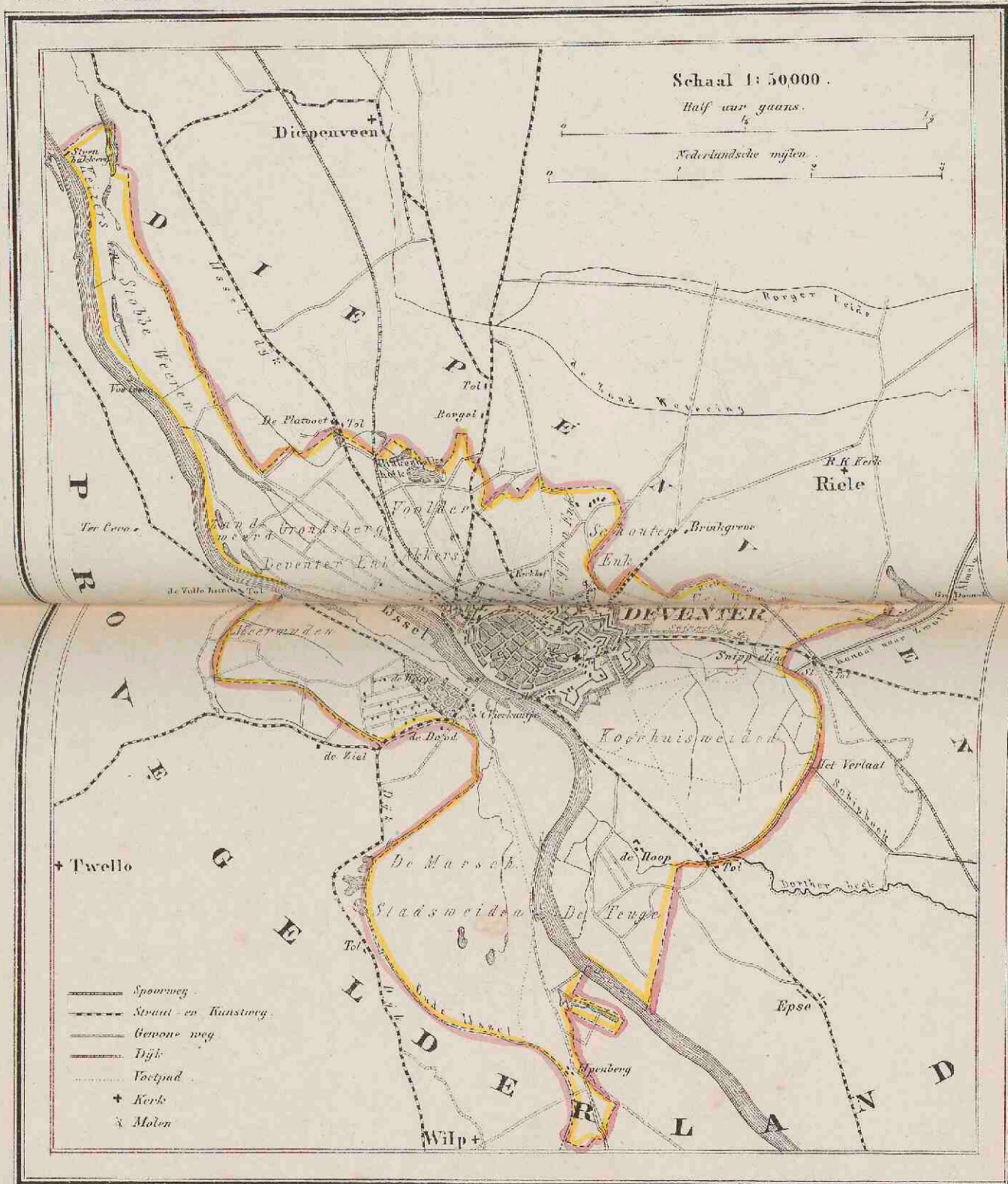


Ceteekend door J. Kuyper.

8347 Bunders. 3050 Inwoners.

Uitgave van Hugo Suringar te Leeuwarden.

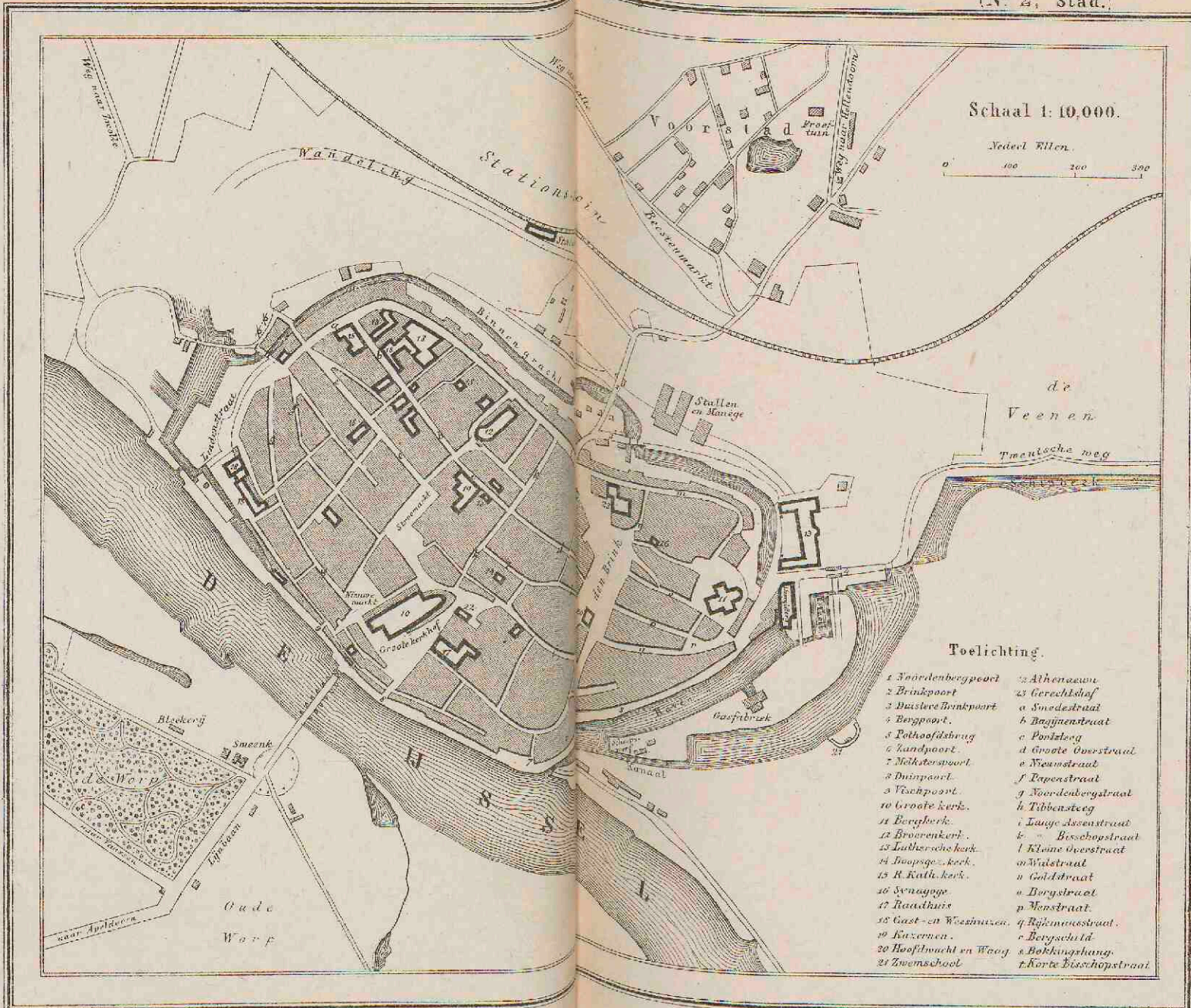




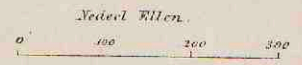
1867.

Tijteave van Hugo Surinjar te Leeuwarden

1412 Bunders 16500 Inwoners.

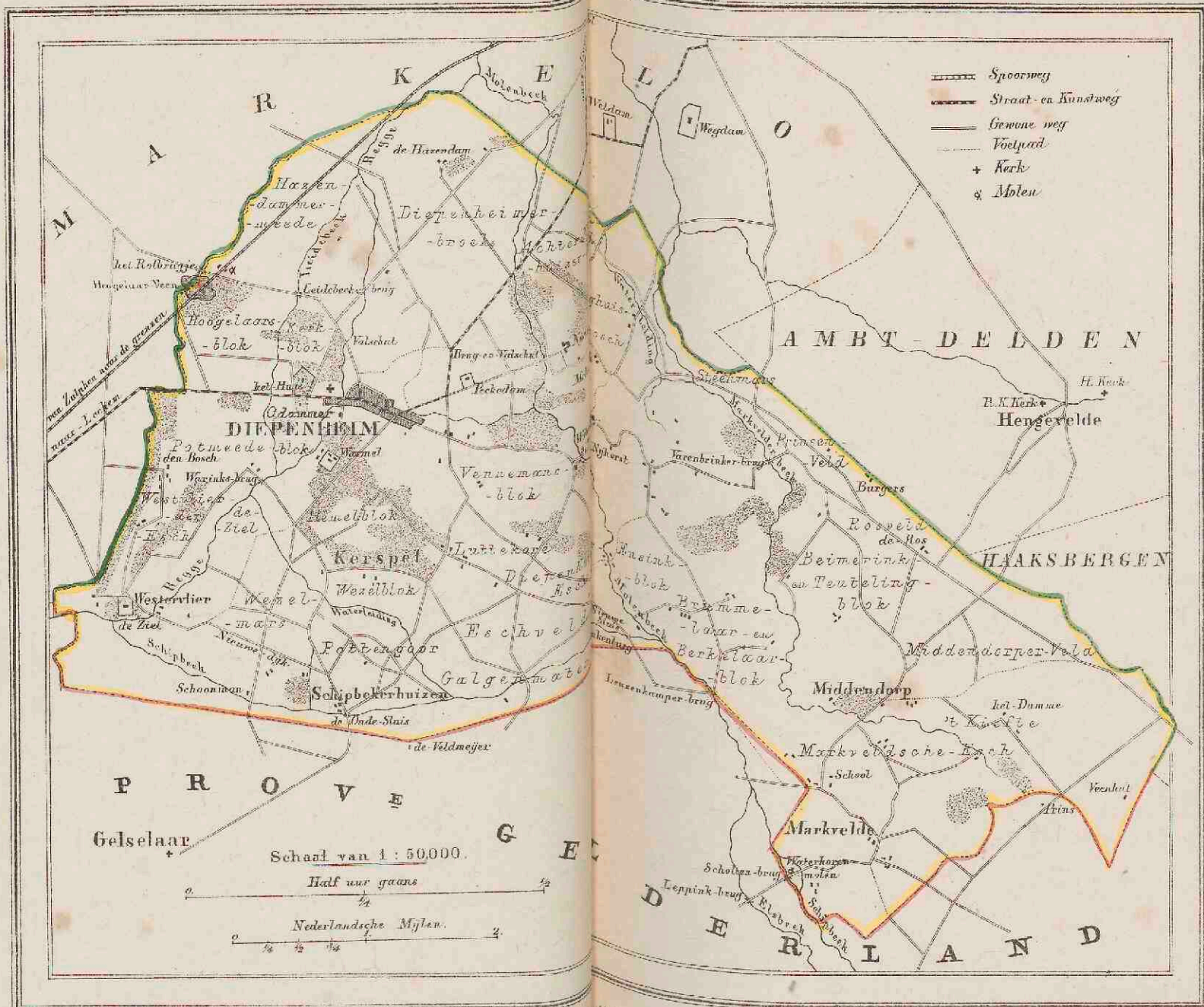


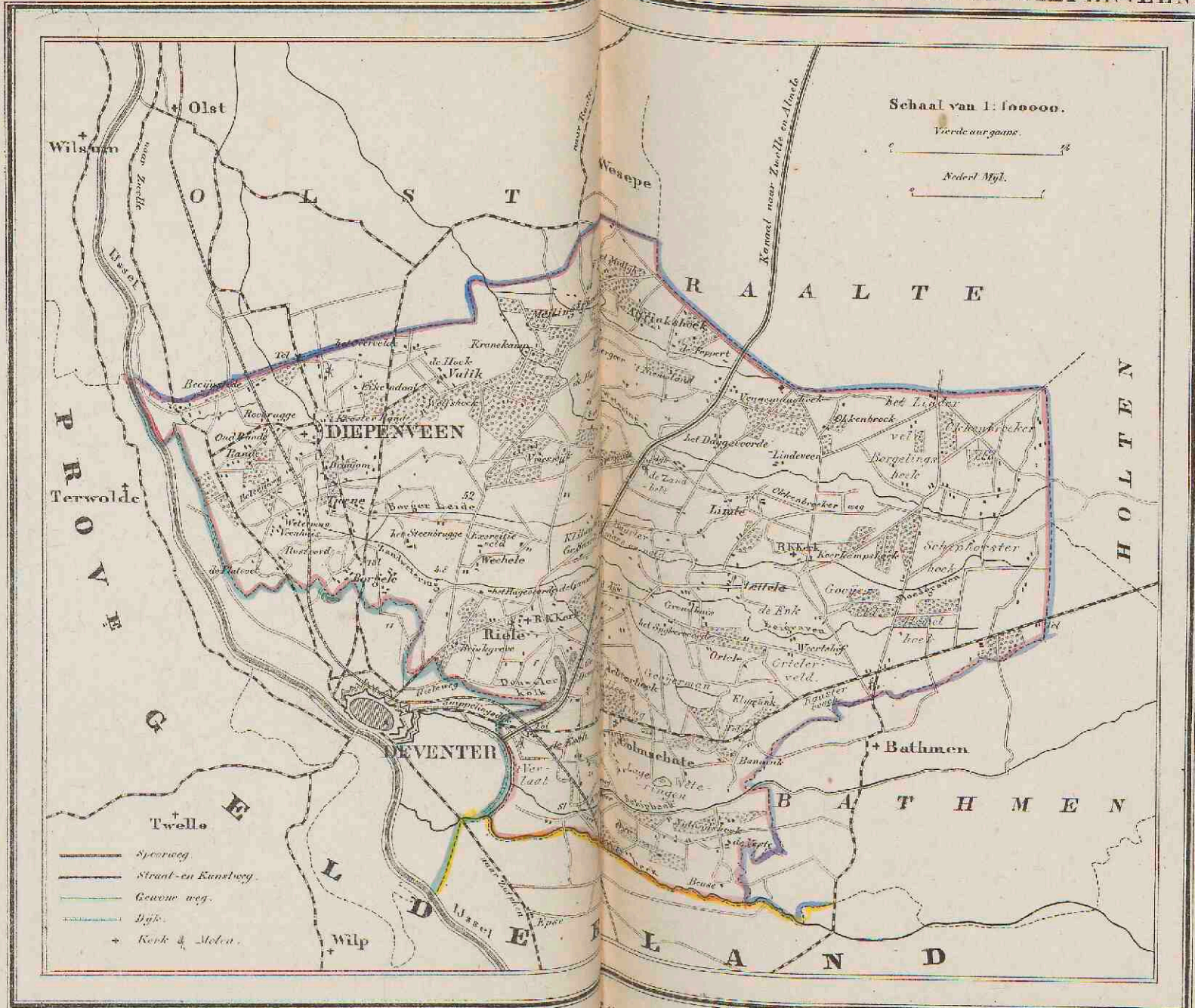
Schaal 1: 10,000.

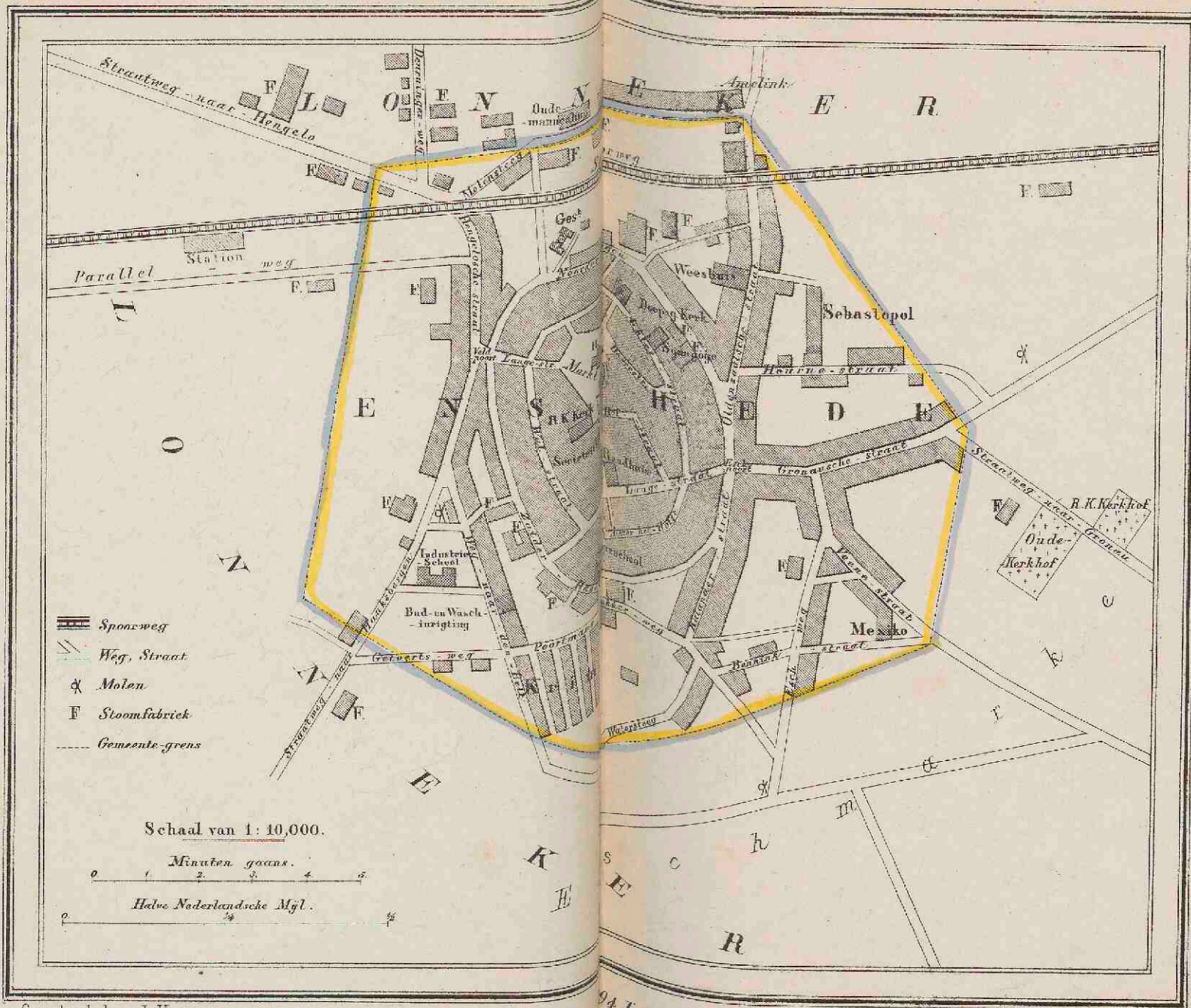


Toelichting.

- | | |
|------------------------|------------------------|
| 1 Noordenbergpoort | 22 Athenazoon |
| 2 Brinkpoort | 23 Gerechthof |
| 3 Duijste Brinkpoort | a Smoedestraat |
| 4 Bergpoort. | b Bagijnestraat |
| 5 Polhoofdbrug | c Poolsteg |
| 6 Landpoort | d Groot Overstraat |
| 7 Melksterpoort | e Nieuwstraat |
| 8 Duinpoort. | f Papenstraat |
| 9 Vlechpoort. | g Noordenbergstraat |
| 10 Groot kerk. | h Tibbensteeg |
| 11 Bergkerk. | i Lange Assenstraat |
| 12 Brorenkerk. | k Bisschopstraat |
| 13 Lutherische kerk. | l Kleine Overstraat |
| 14 Doopsgez. kerk. | m Walstraat |
| 15 R. Kath. kerk. | n Goldstraat |
| 16 Synagoge | o Bergstraat |
| 17 Raadhuis | p Menstraat |
| 18 Gast- en Wasmuisca. | q Rijkmuurstraat. |
| 19 Kazernen. | r Bergschied |
| 20 Hoofdwacht en Waag. | s Bekkinghang |
| 21 Zwemschool | t Korte Bisschopstraat |



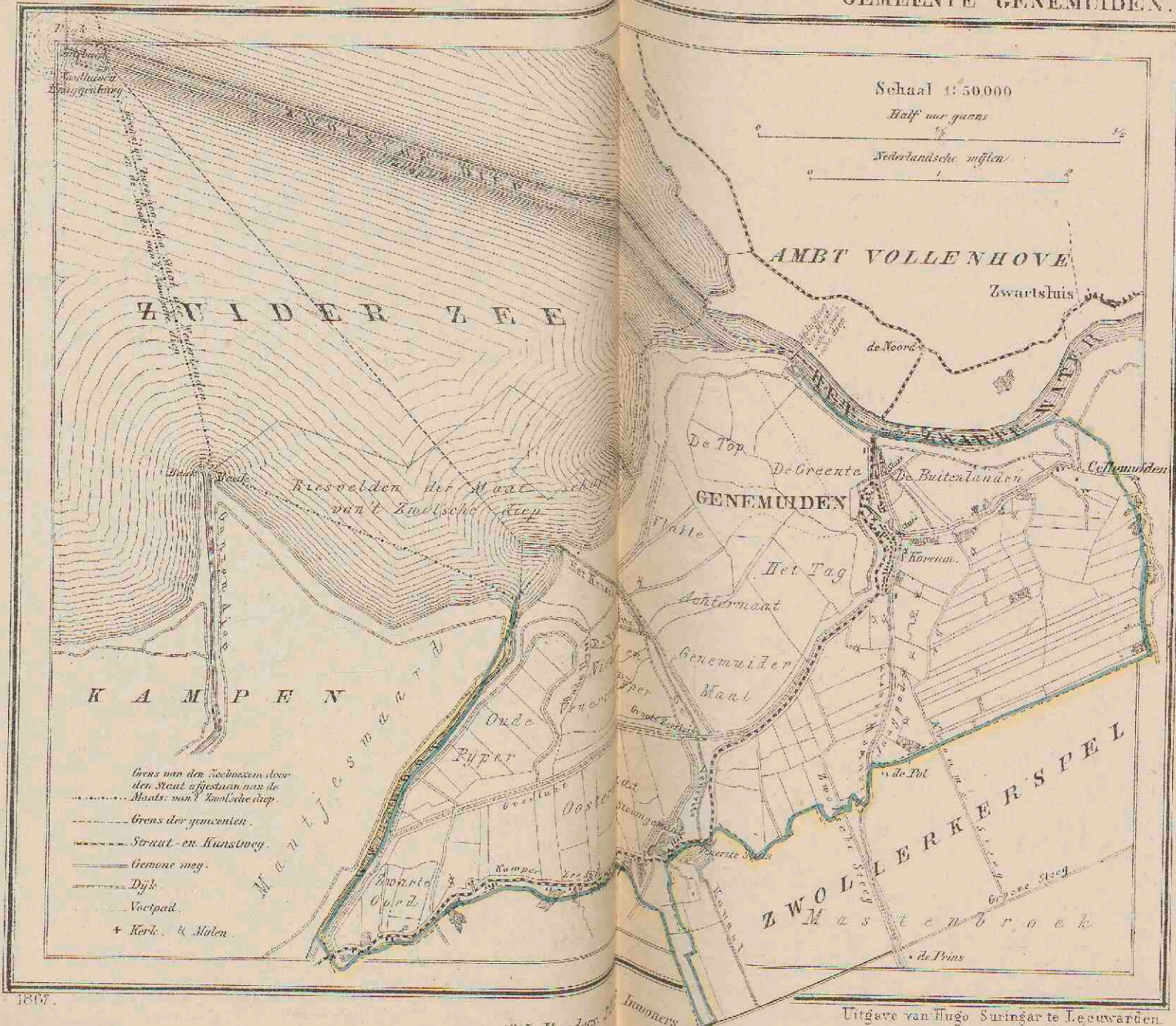


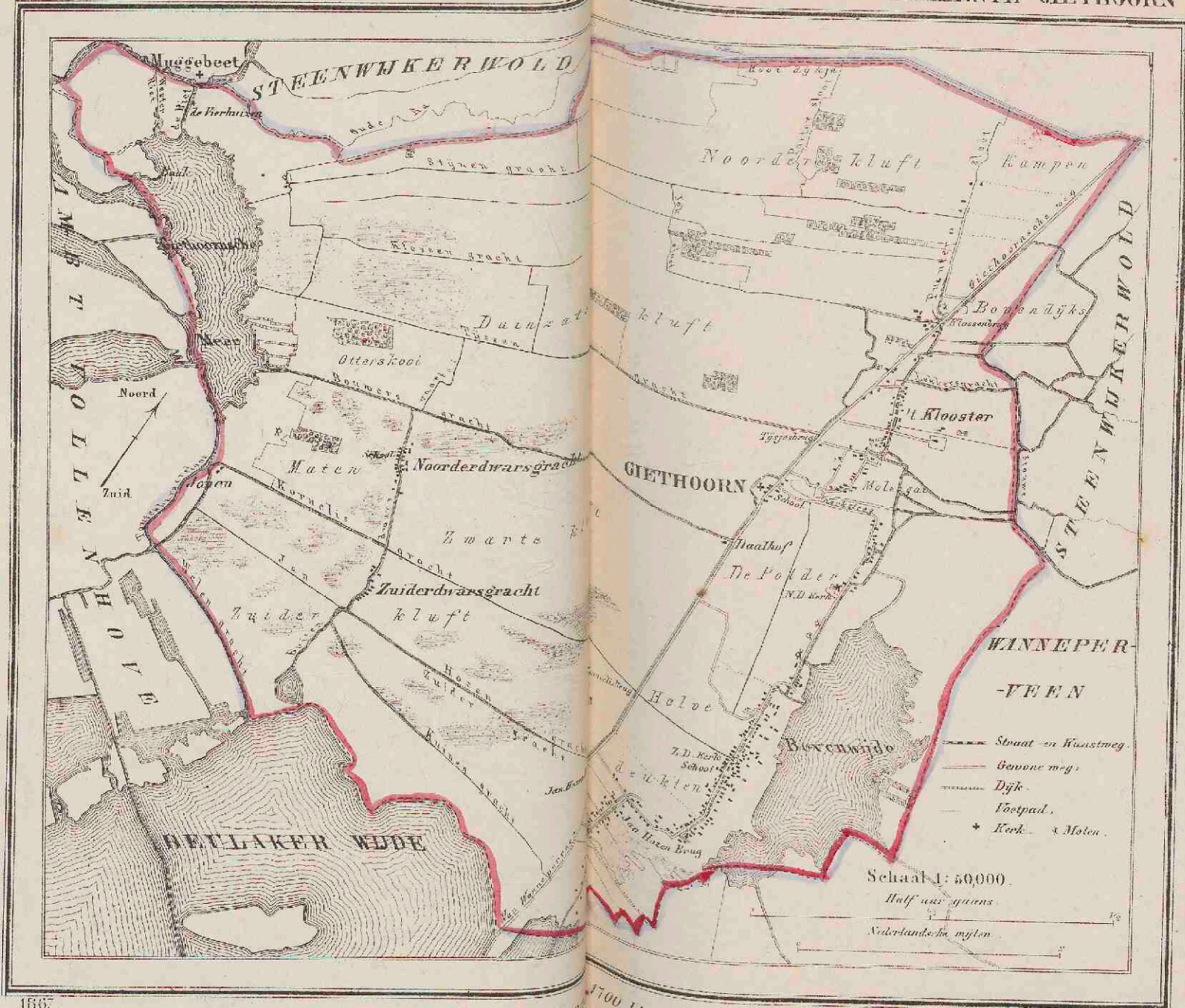


Geteekend door J. Kuiper.

53 Buiders. 94 Inwoners.

Uitgave van Hugo Suringar te Leeuwarden.





1867

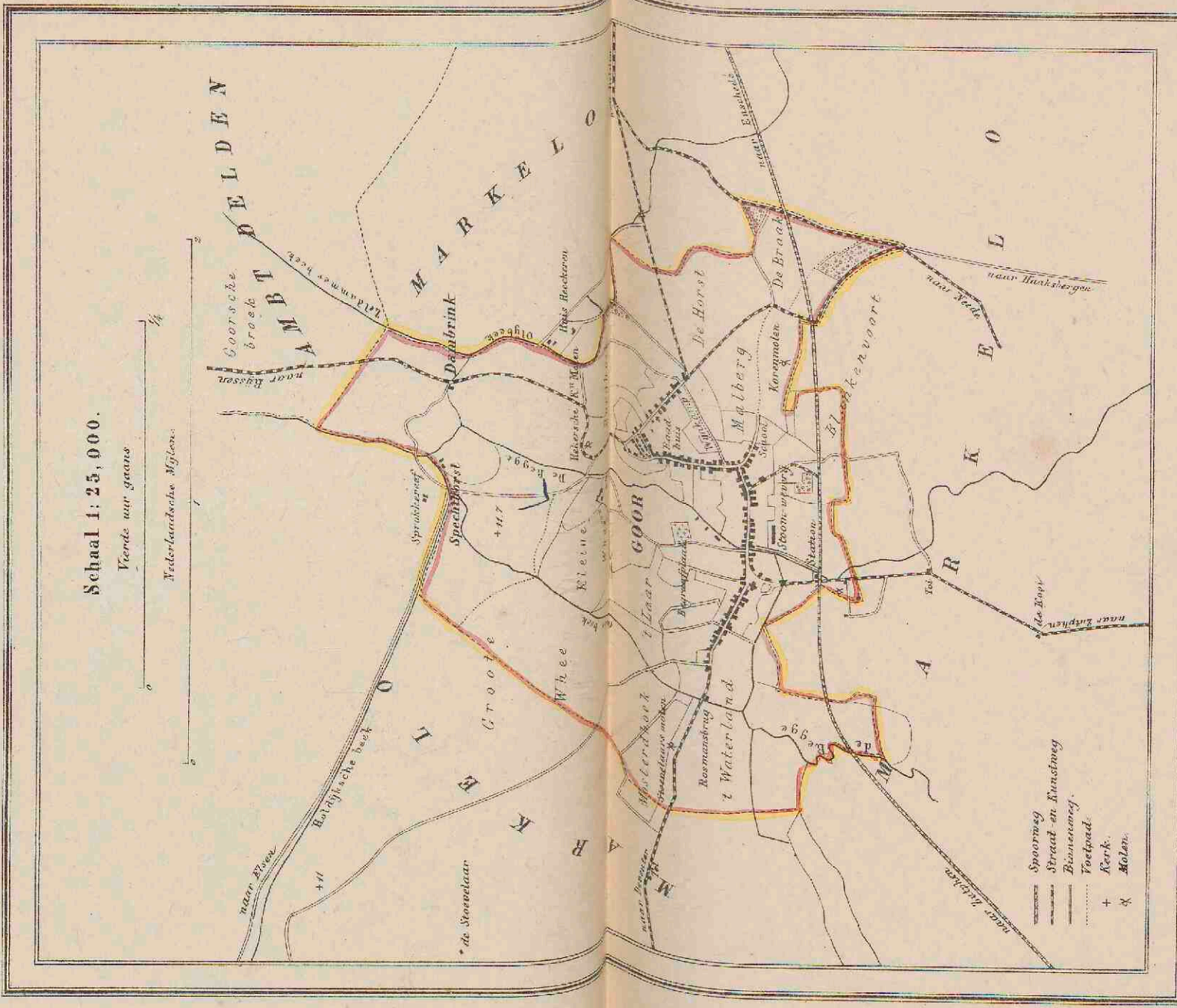
3898 Buisen 1700 Inwoners

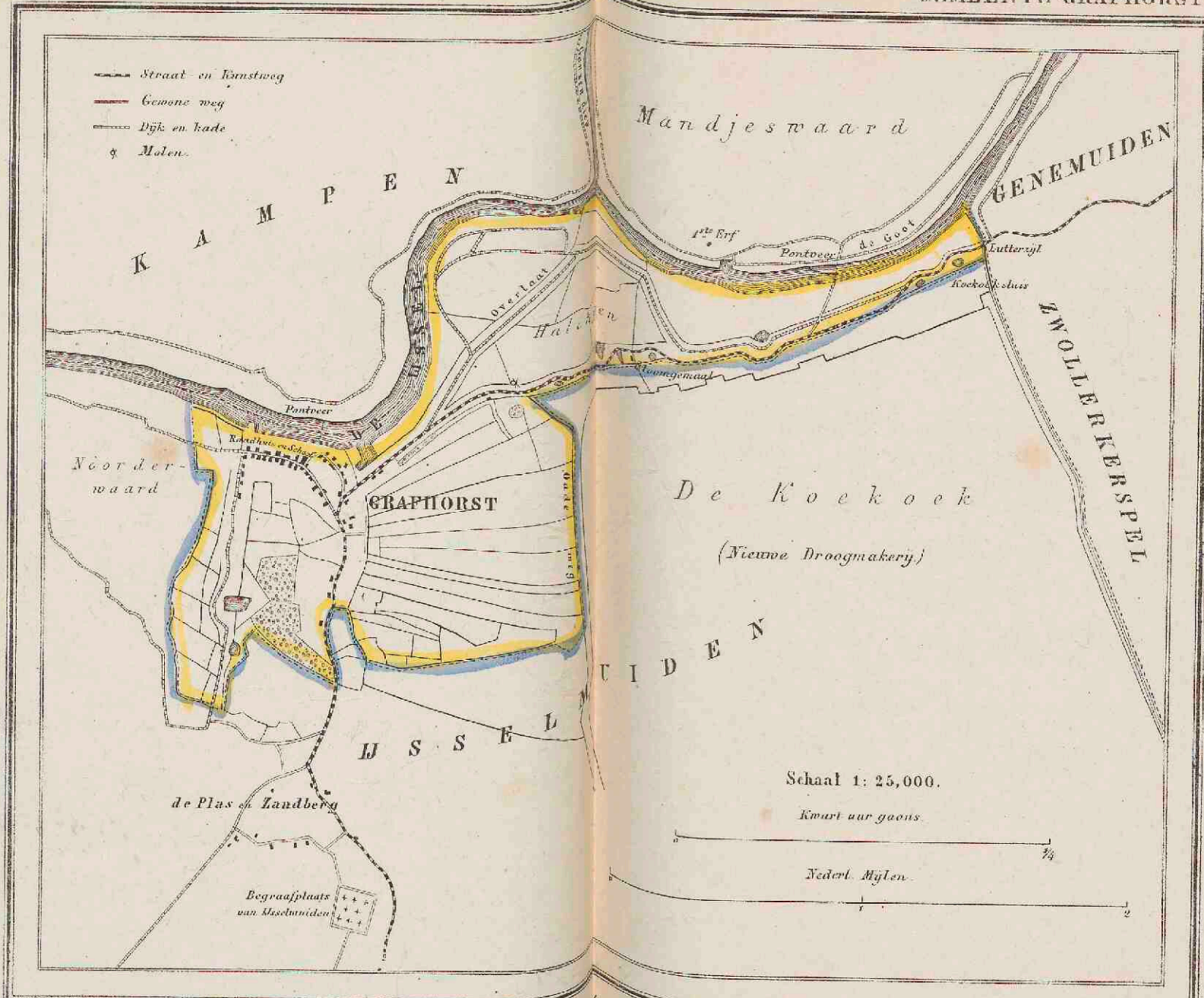
Uitgave van Lugo Suringar te Leeuwarden

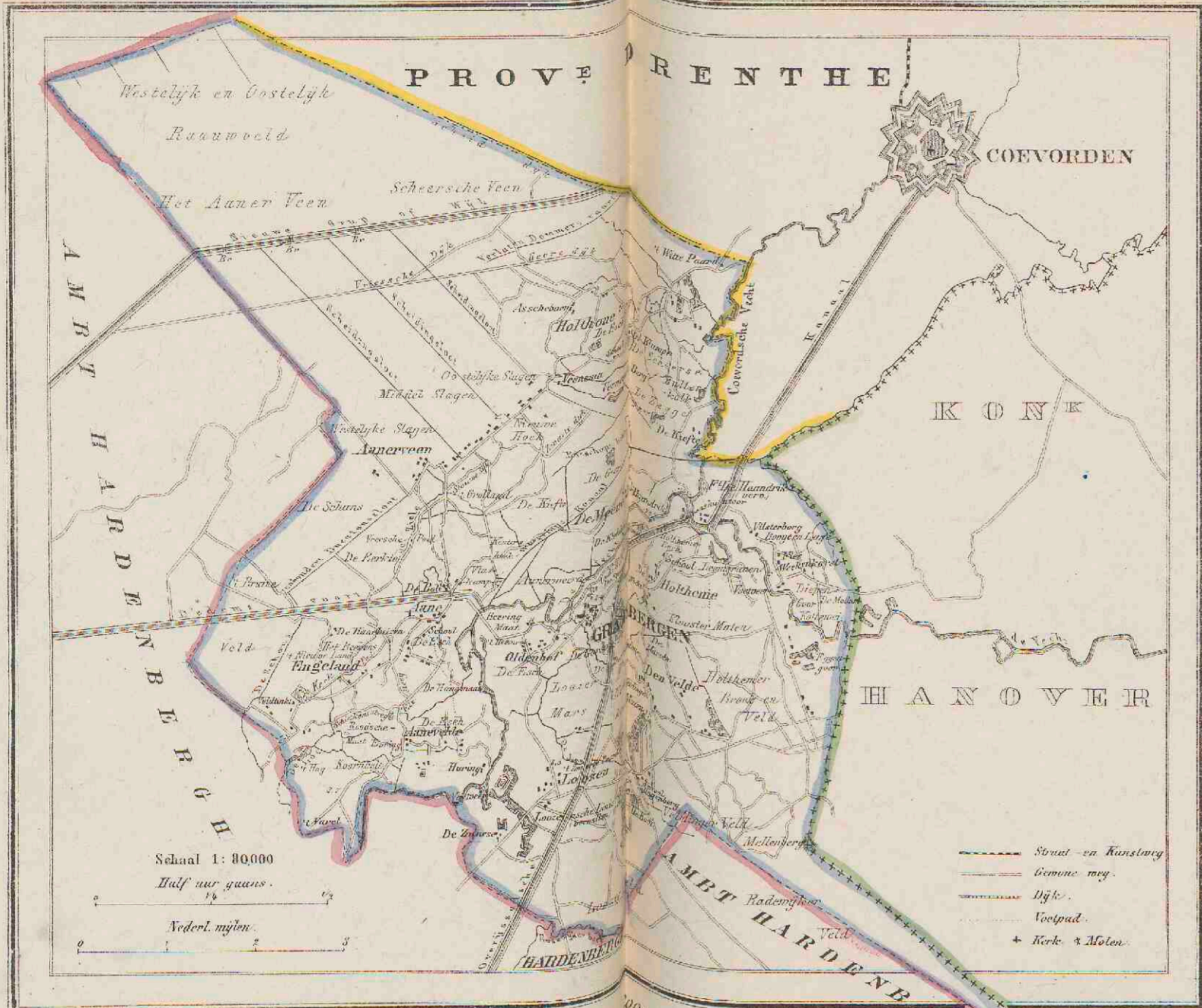
Schaal 1: 25,000.

Veerde uur gaans

Nederlandsche Mylen.



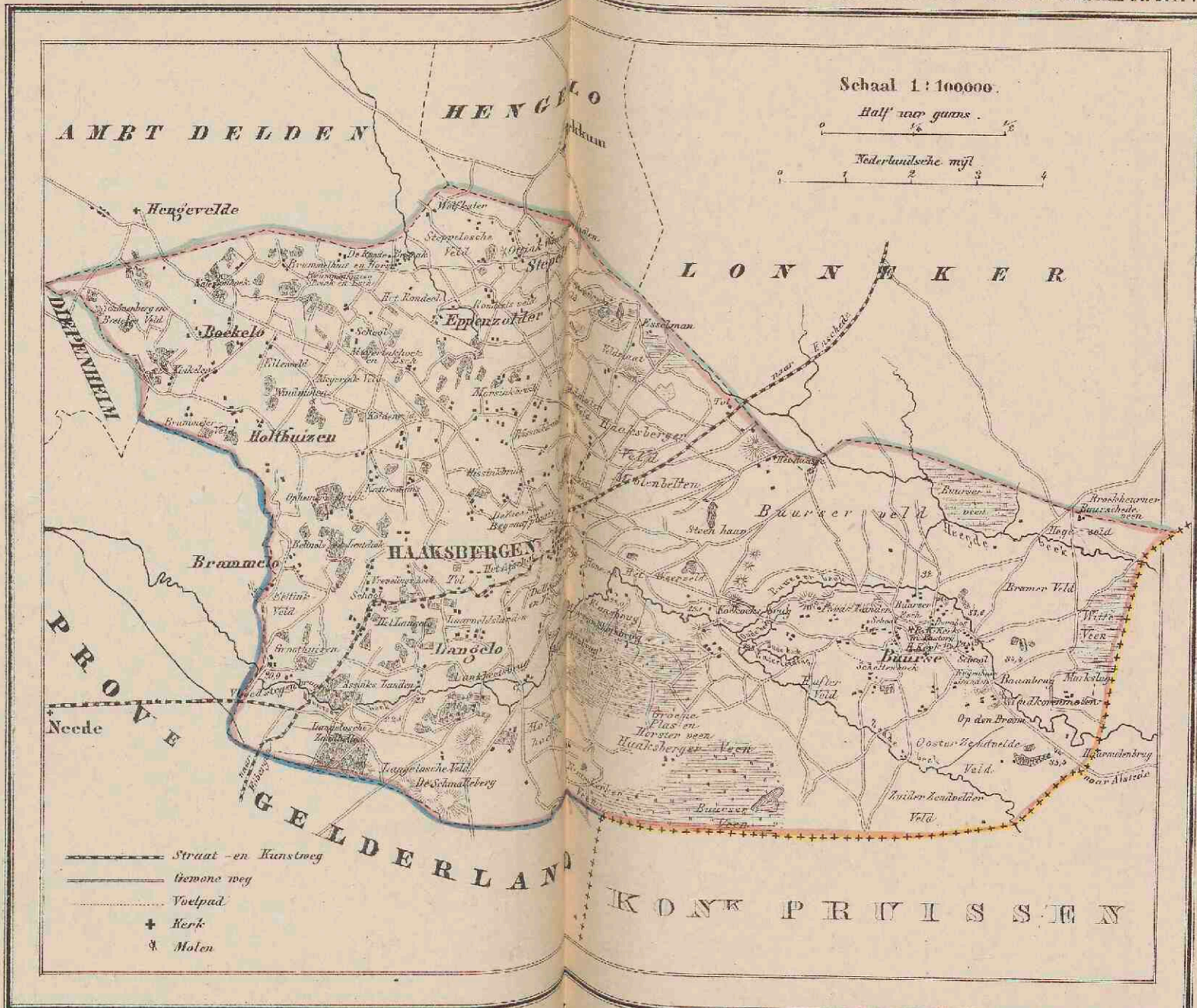


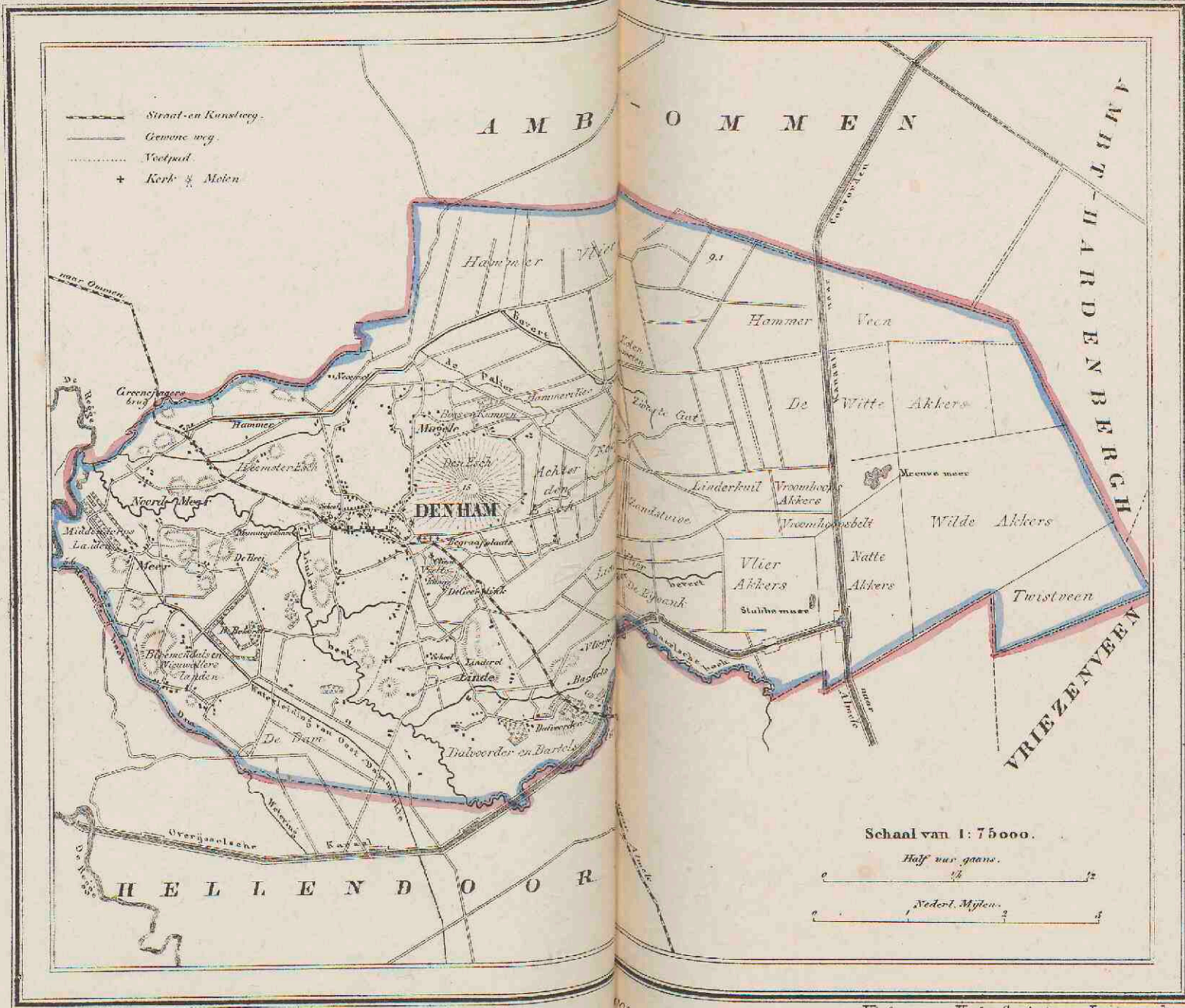


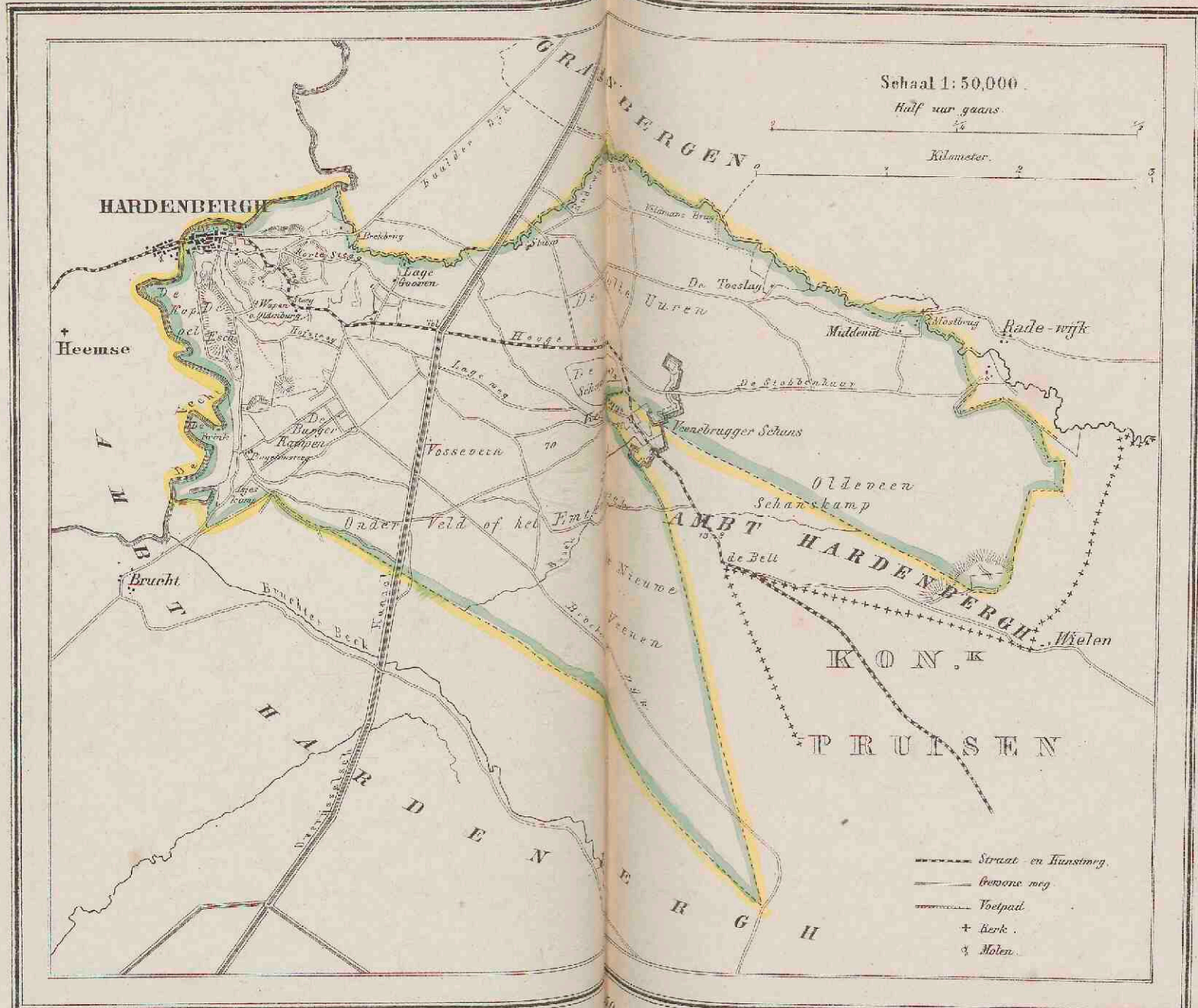
Uitgave van Hugo Suringar te Leeuwarden.

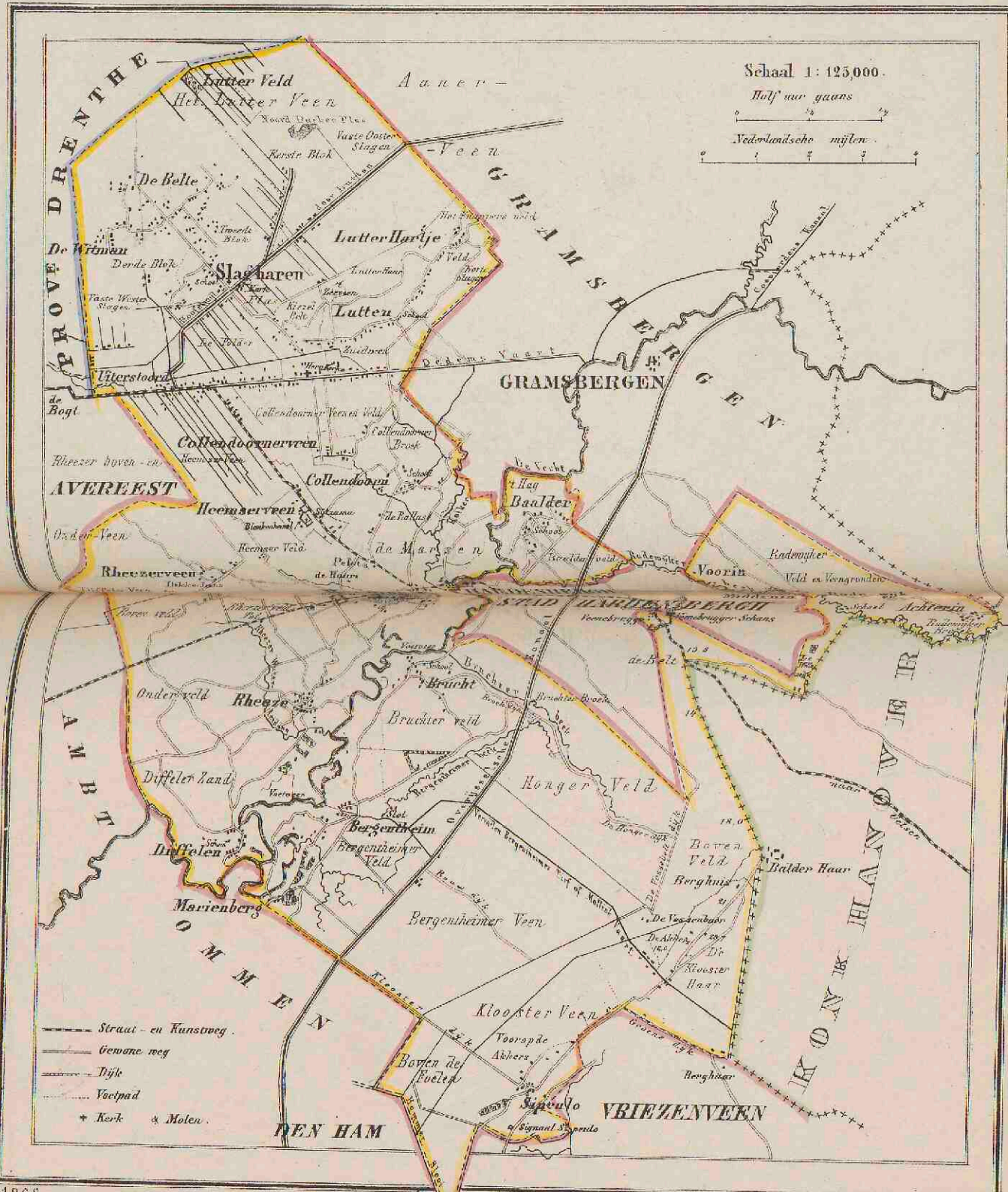
5784 Baudins 1000 Inwoners

1865





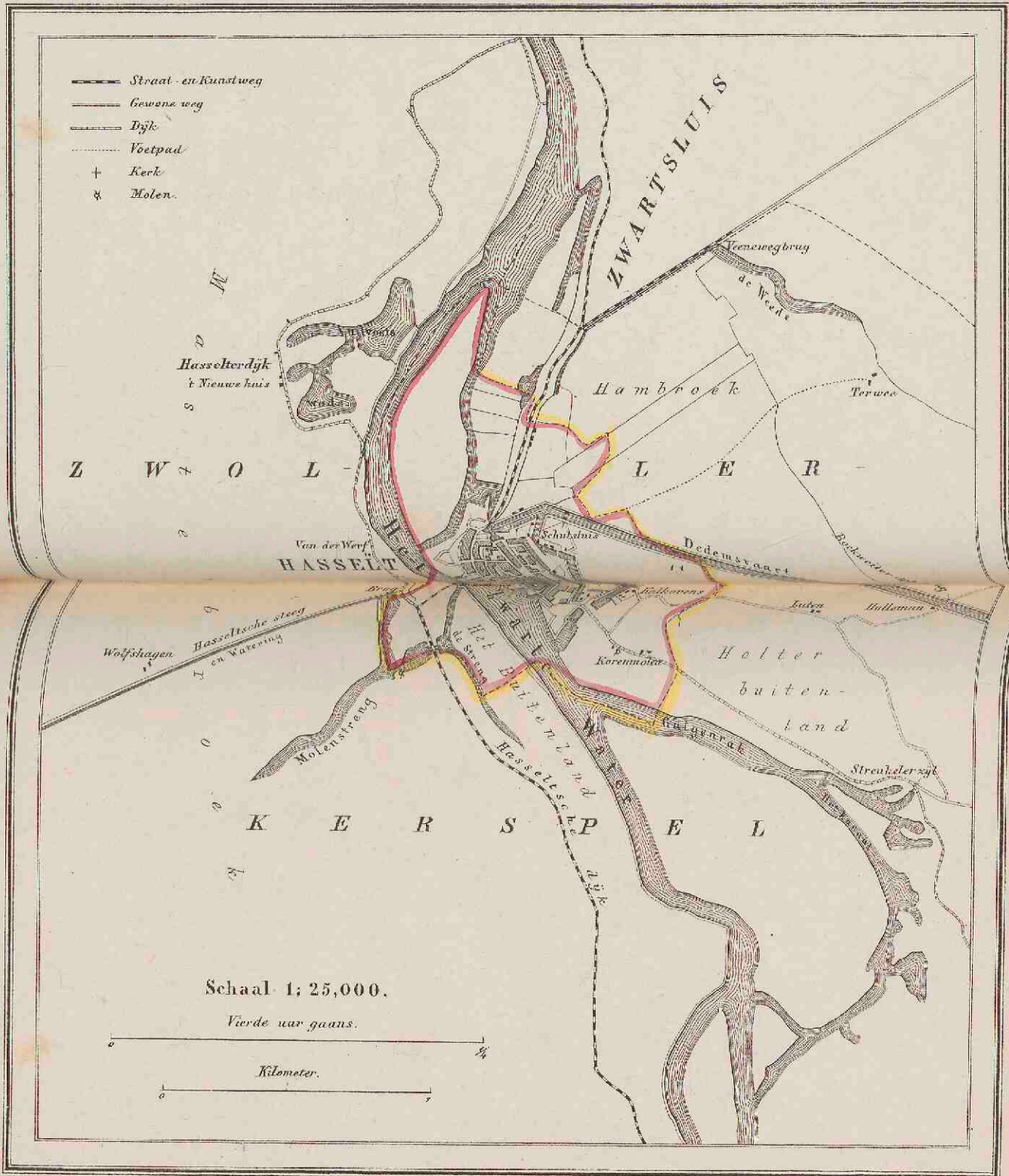




1868.

16541 Bunders 6400 Inwoners.

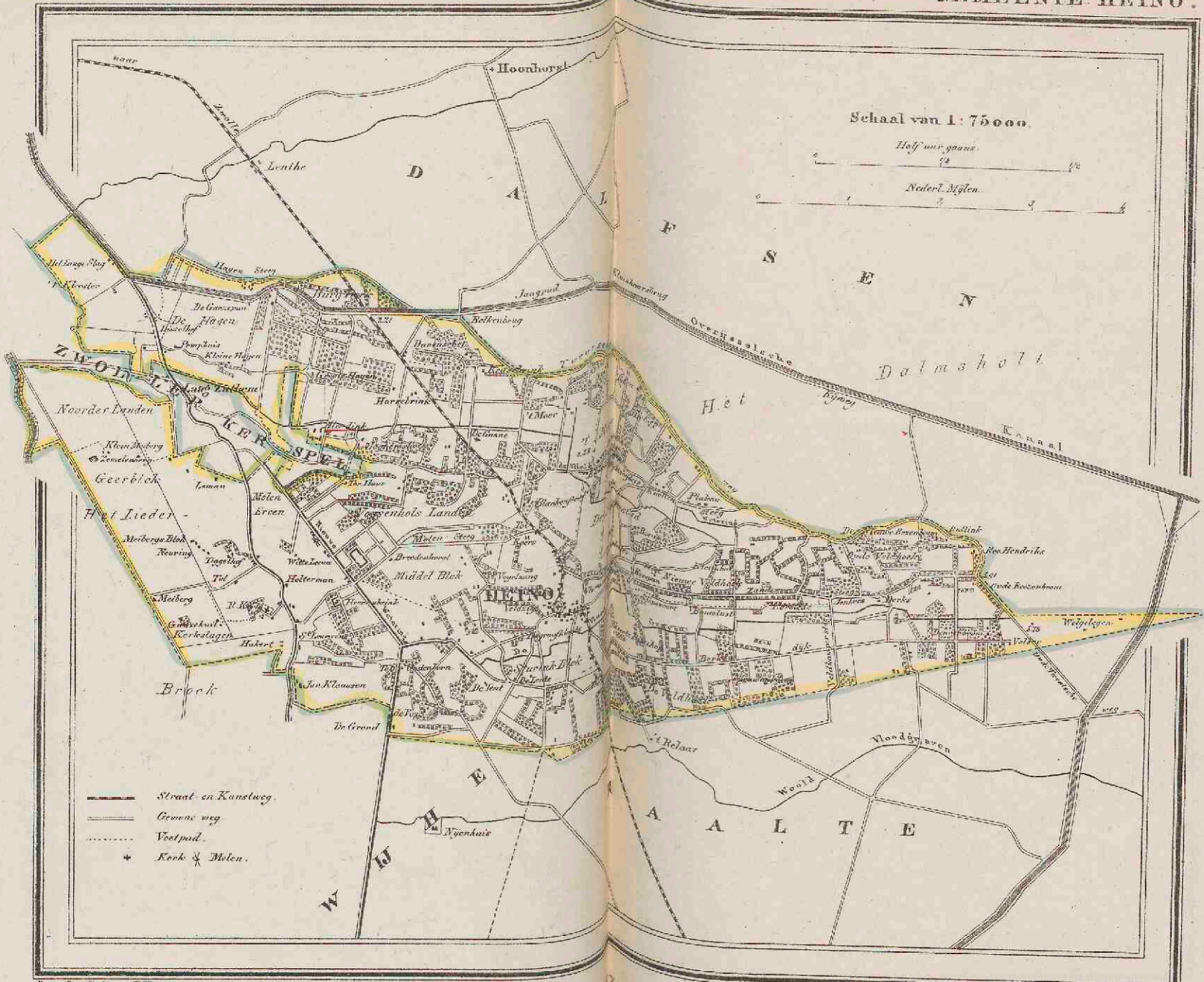
Uitgave van Hugo Suringar te Leeuwarden



Getekend door J. Kuiper

99 Bunders. 2325 Inwoners.

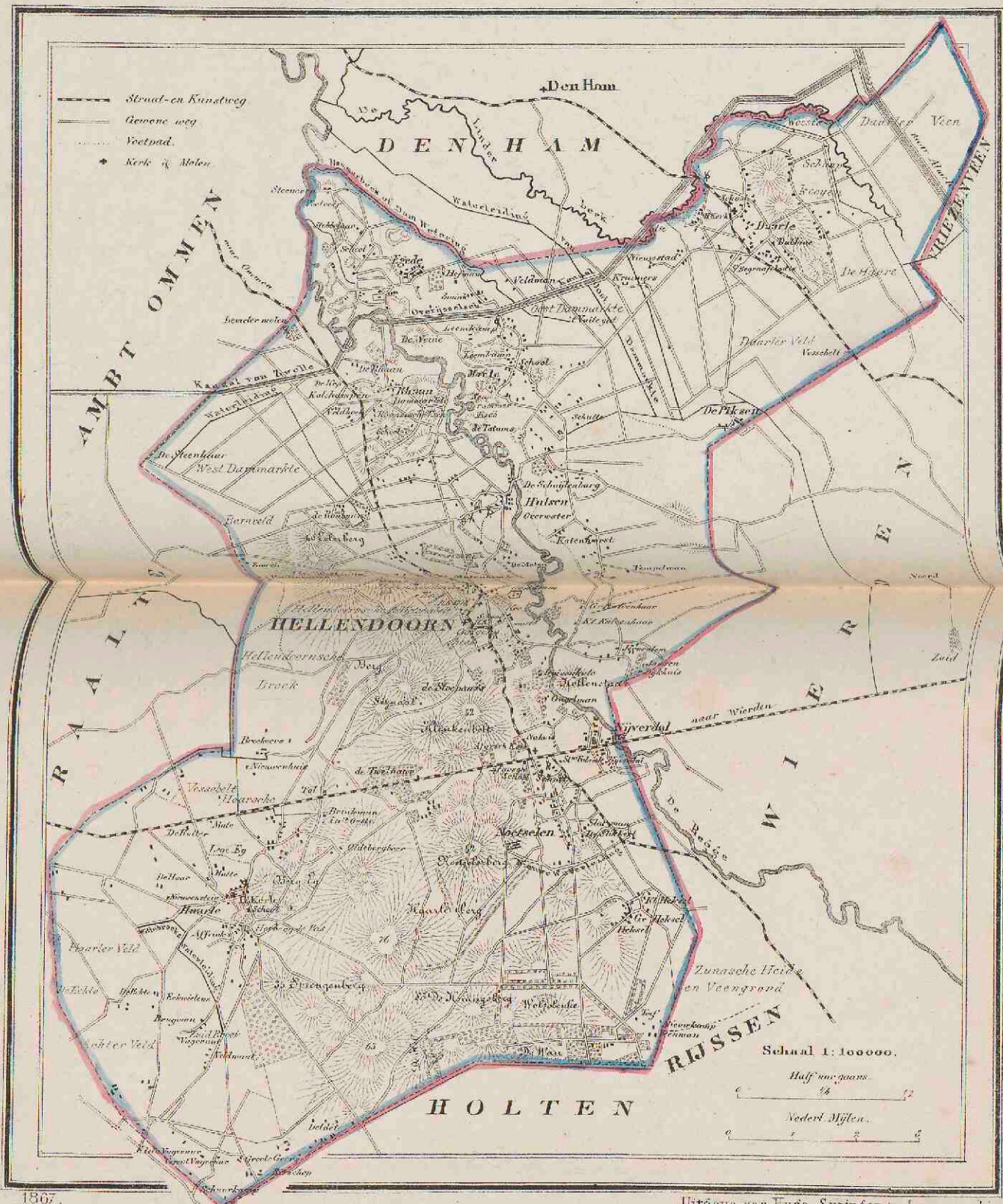
Uitgave van Hugo Suringar te Leeuwarden.



Geteekend door J. Kuyper

3072 Buiders 75 Inwoners.

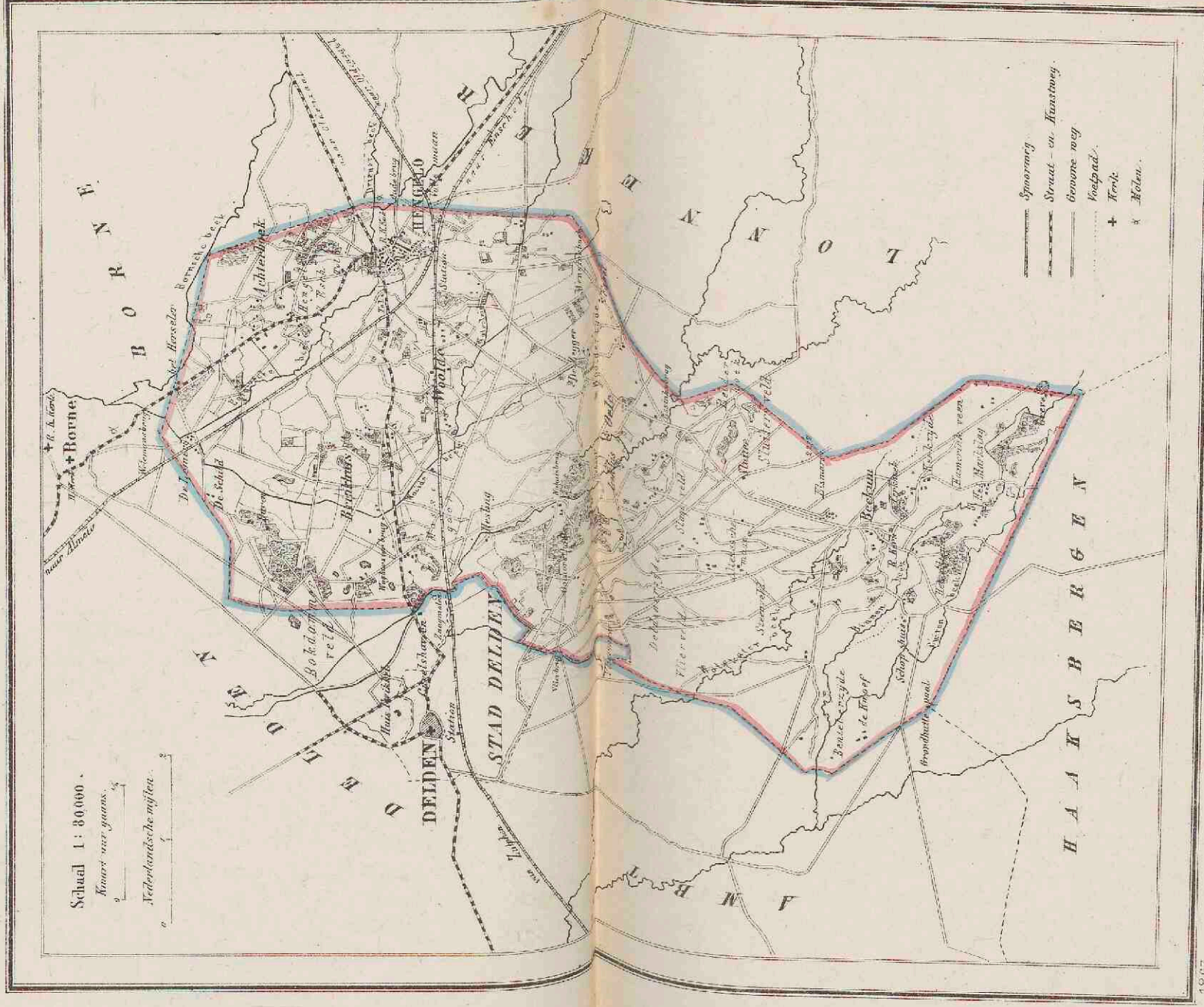
Uitgave van Hugo Suringar te Leeuwarden.

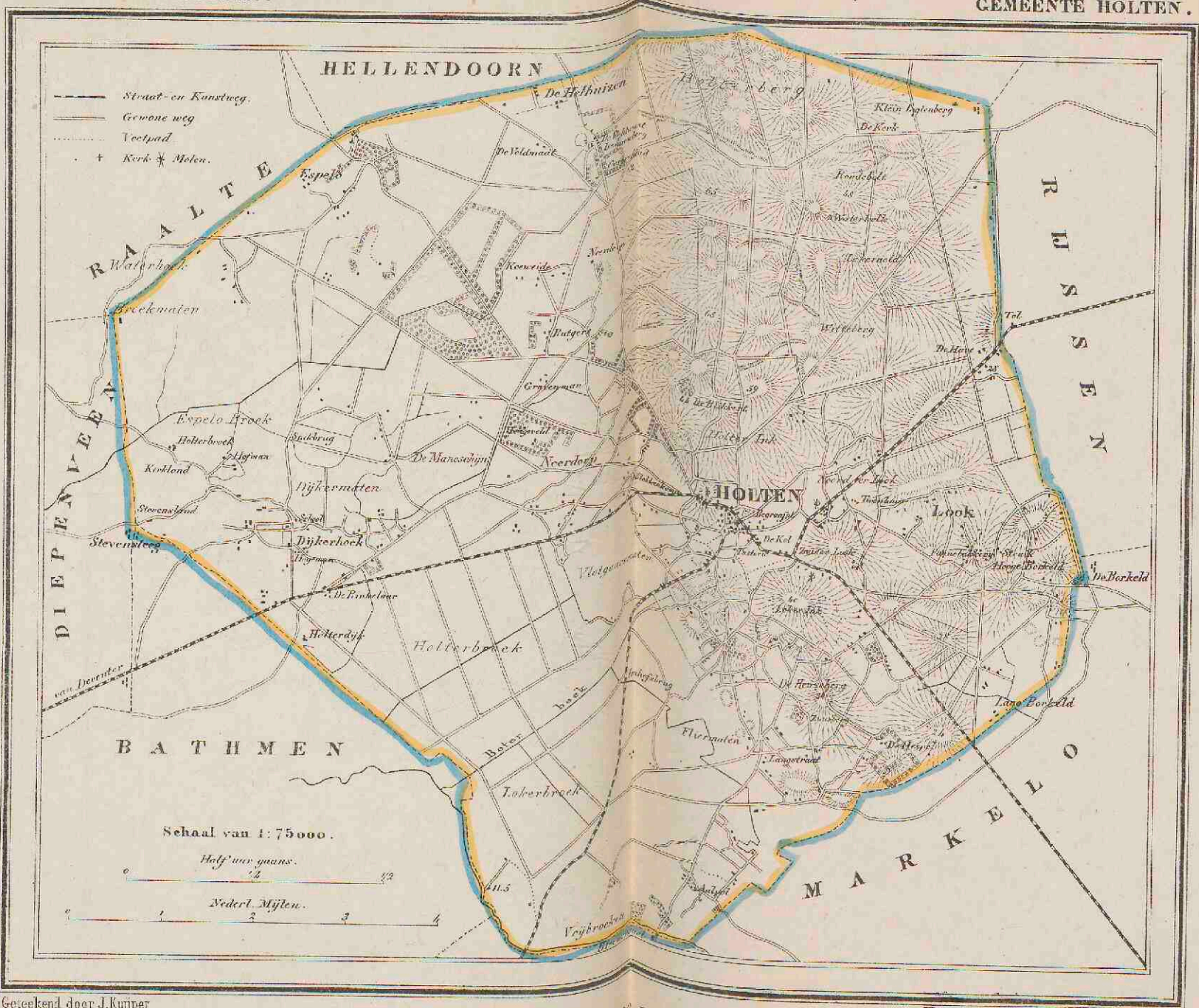


1867.

13199 Buiders, 4750 Inwoners.

Uitgave van Hugo Suringar te Leeuwarden.

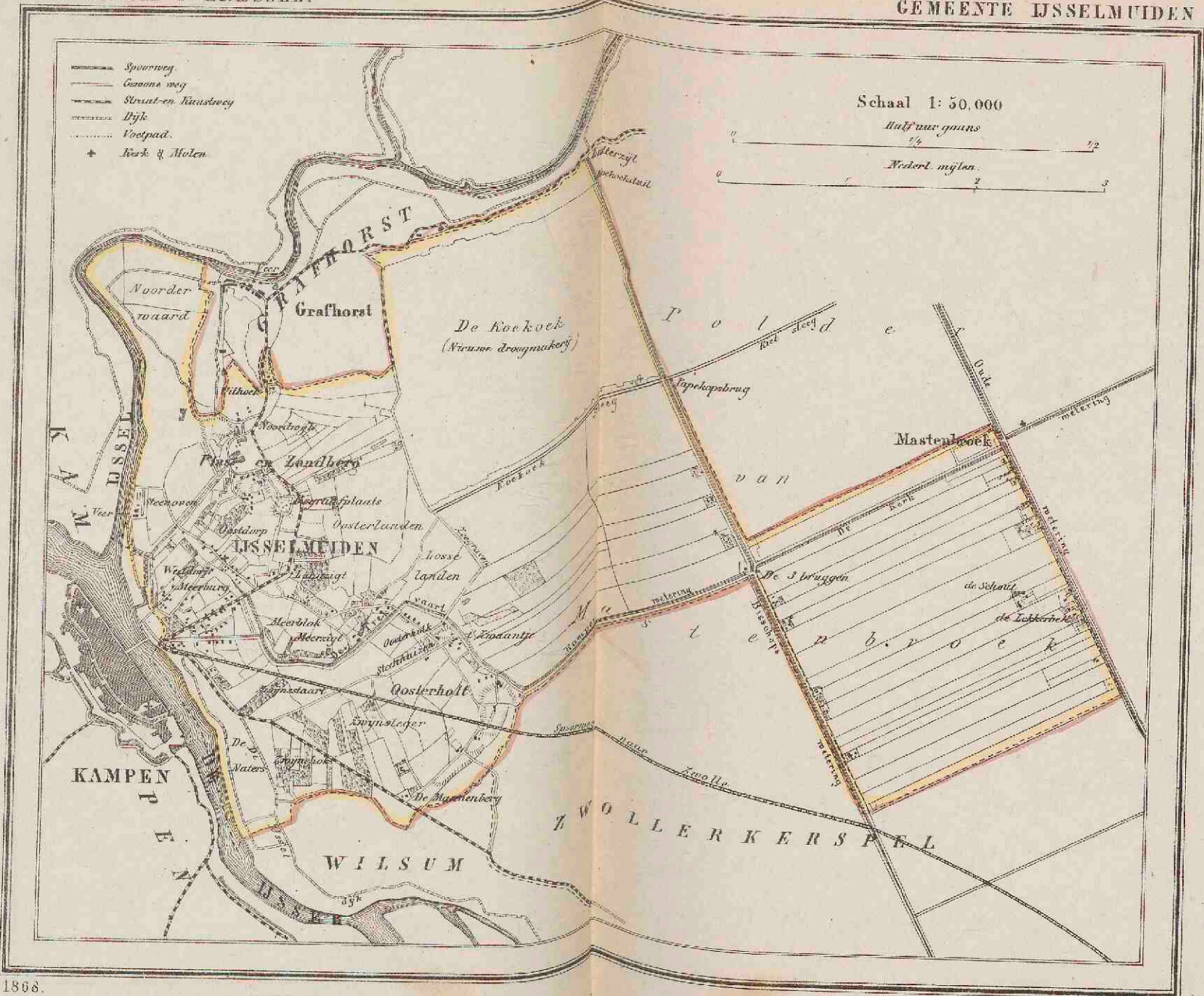




Geteekend door J. Kuiper

6486 Bunders, 3600 Inwoners.

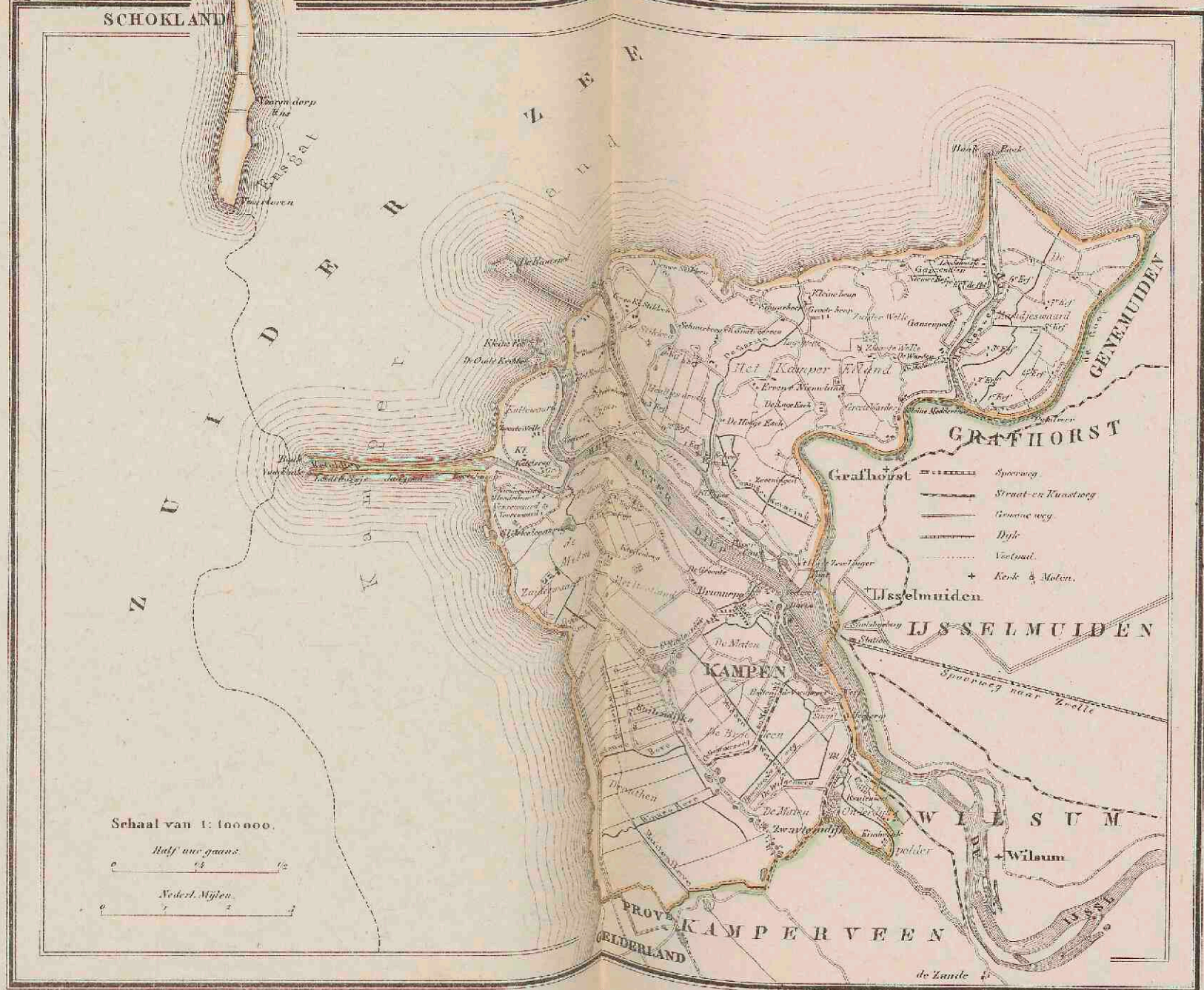
Uitgave van Hugo Suringar te Leeuwarden.

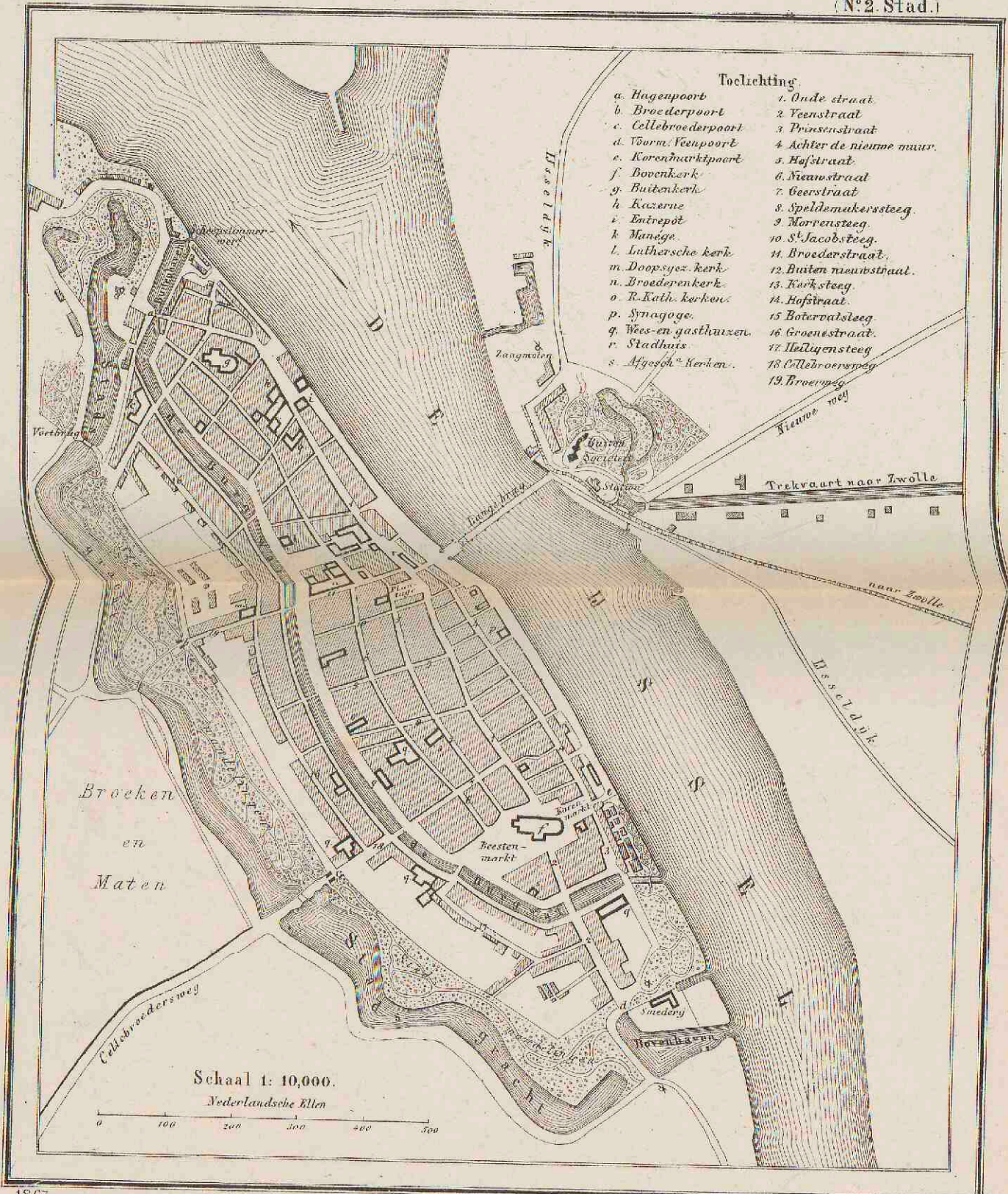


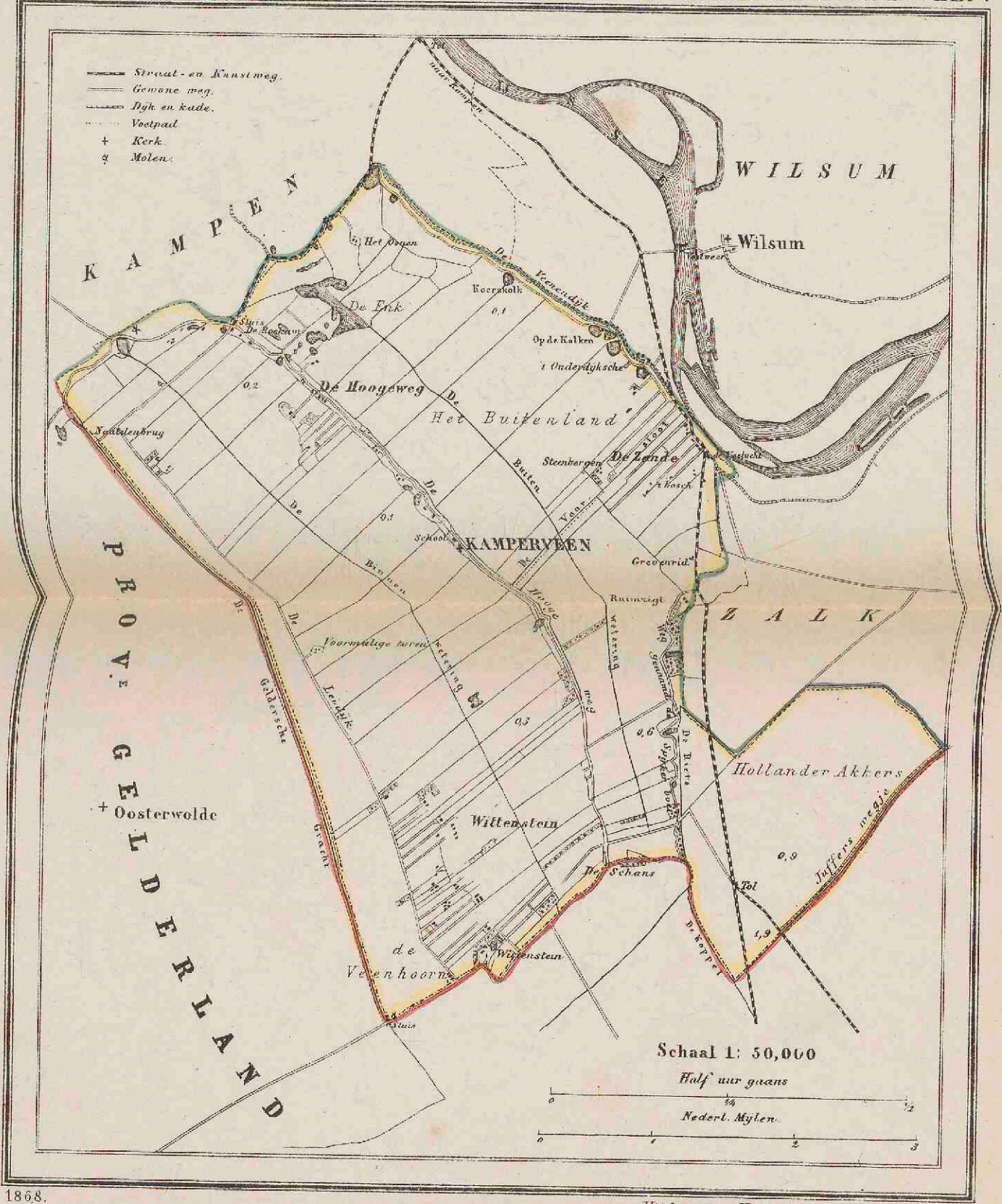
1868.

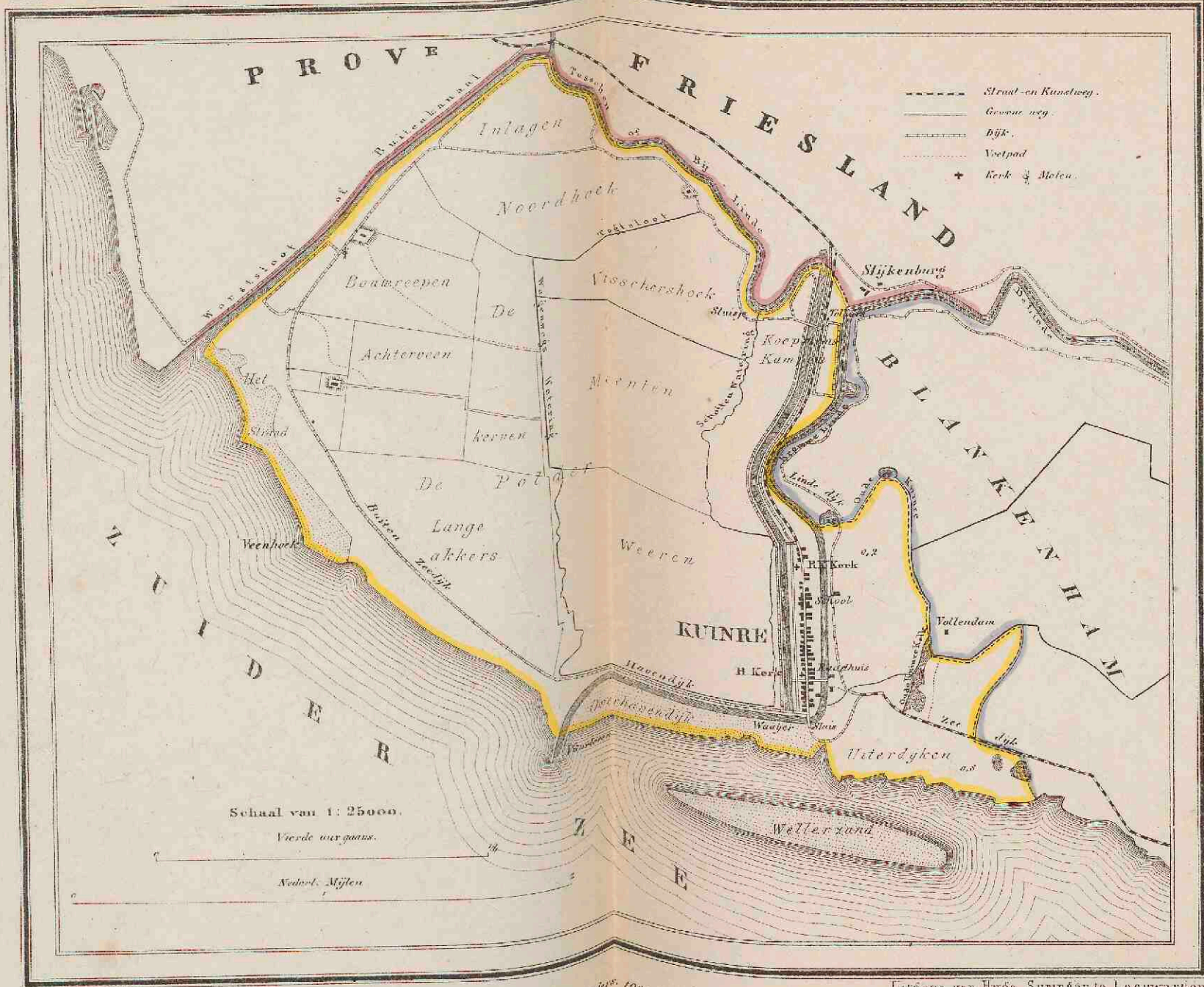
2142 Bureaus 1500 Inwoners.

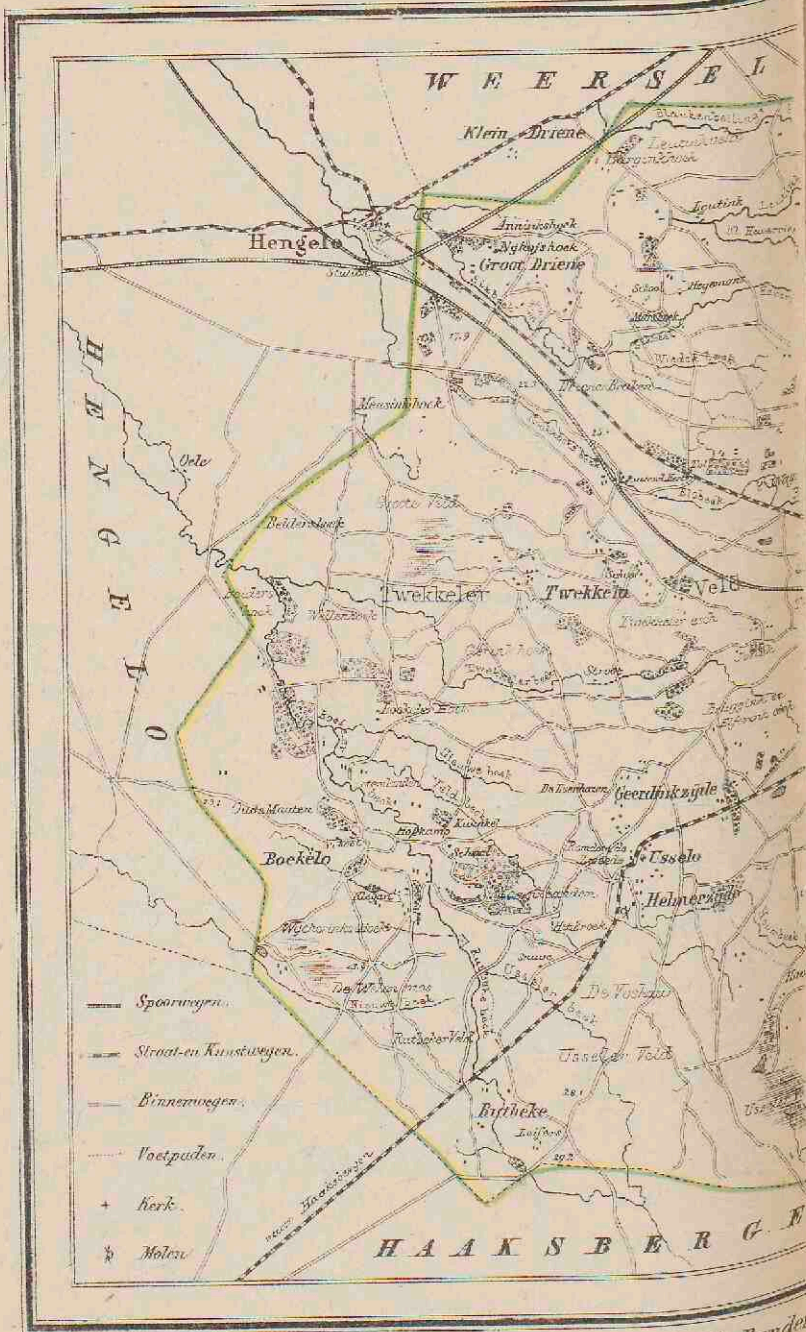
Uitgave van Hugo Surinjar te Leeuwarden





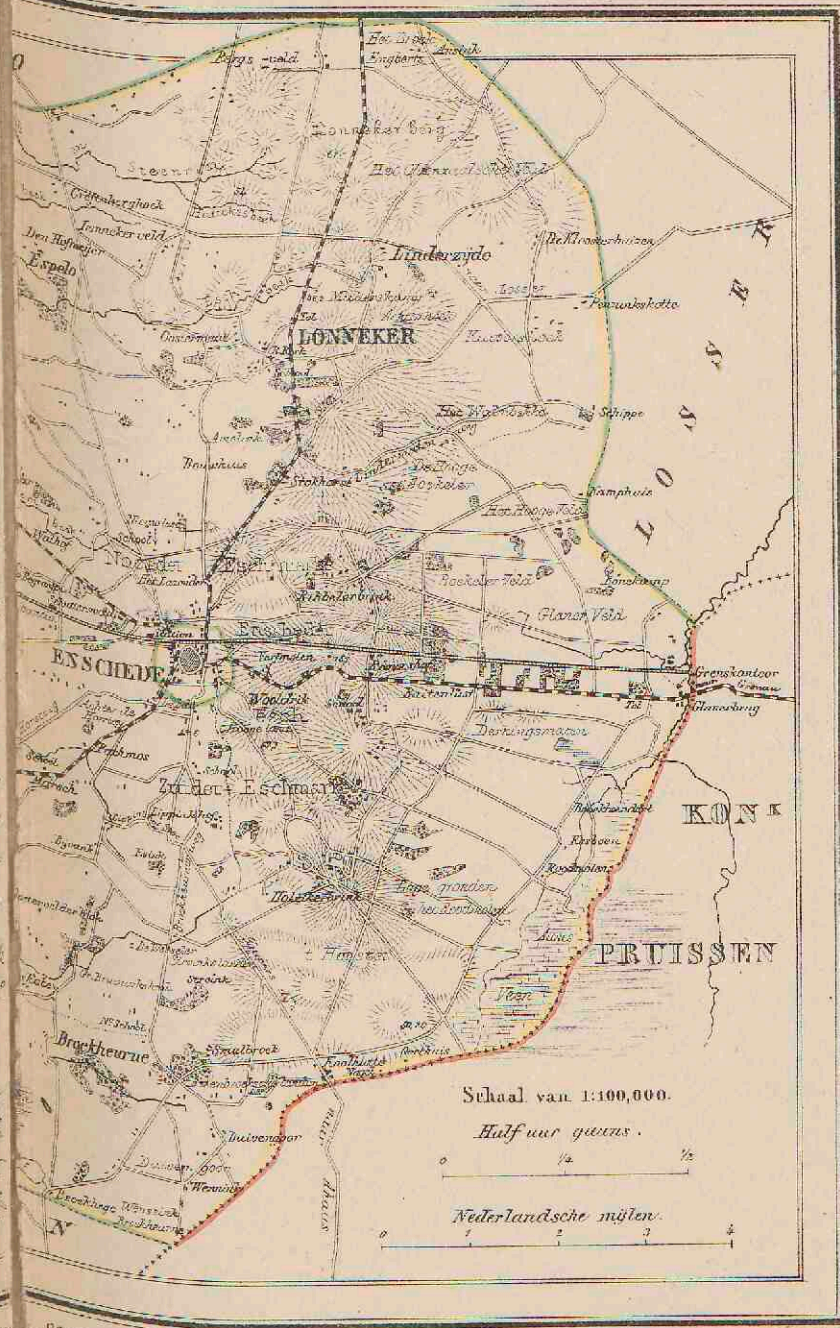






1867.

11959 Bunder.



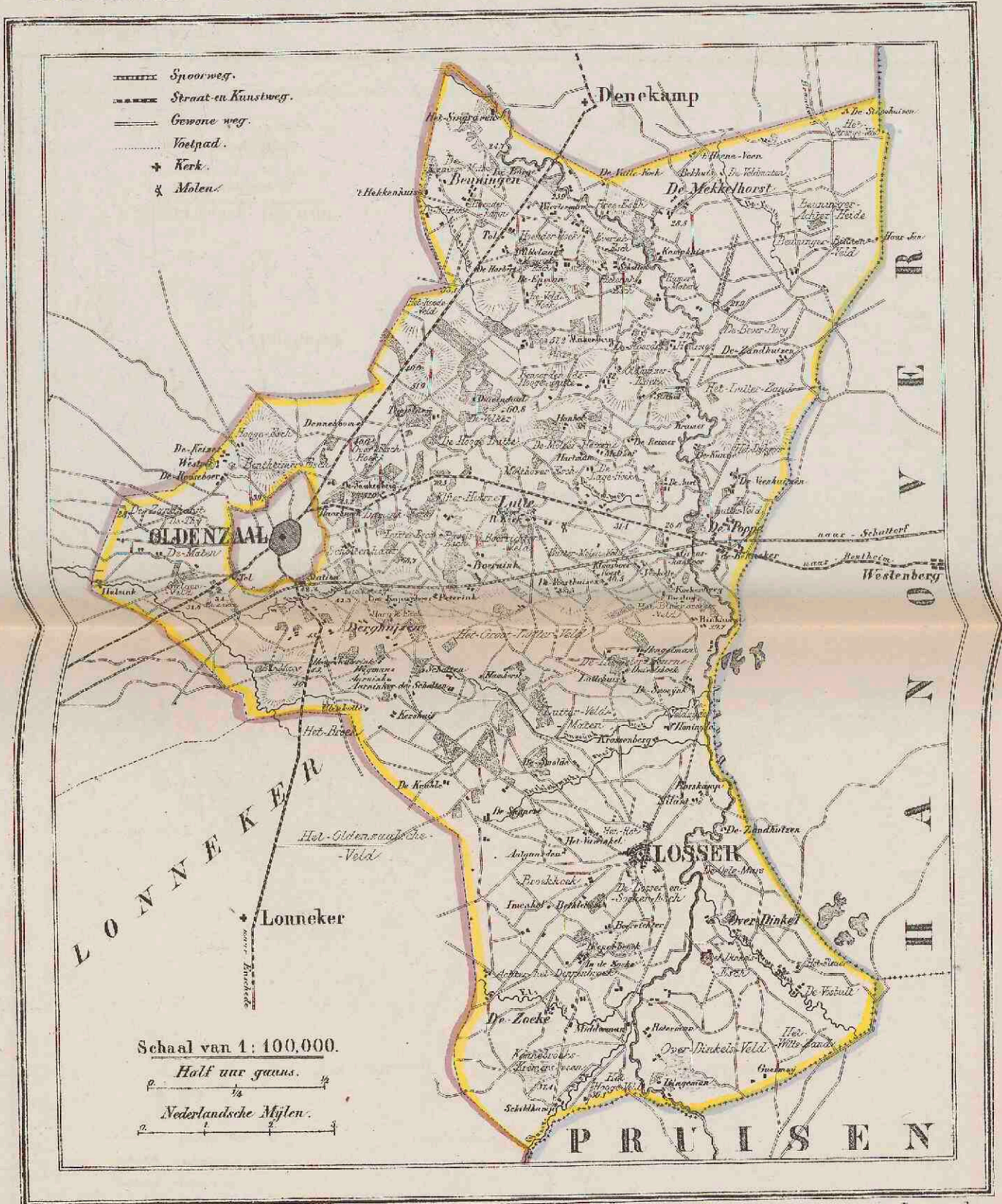
Schaal van 1:100,000.

Halfuur gewas.

Nederlandsche mijlen.

8700 Inwoners.

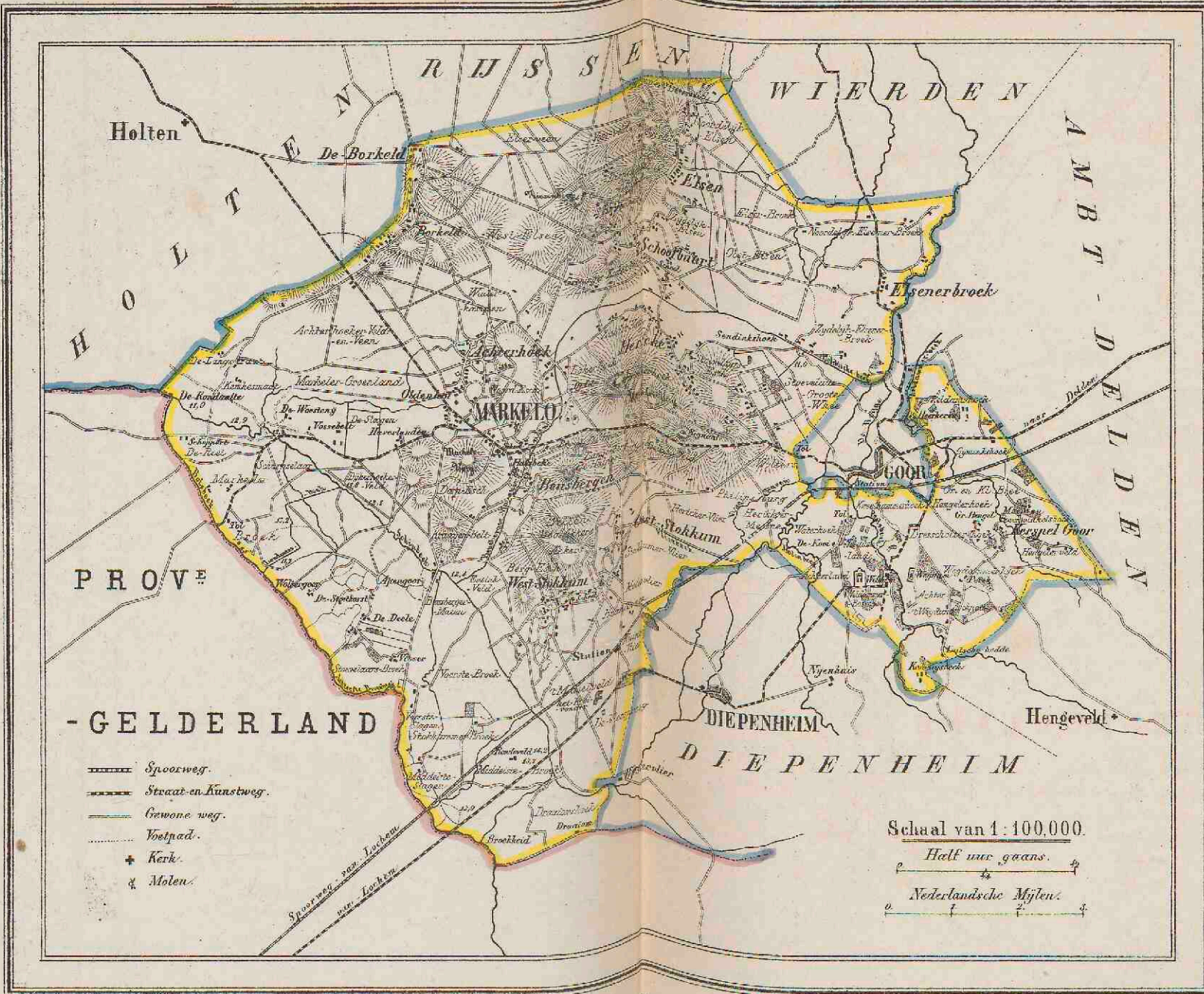
Uitgave van Hugo Smit en de Leuwarder.



Getekend door J. Kuypers.

11097 Bunders. 5000 Inwoners.

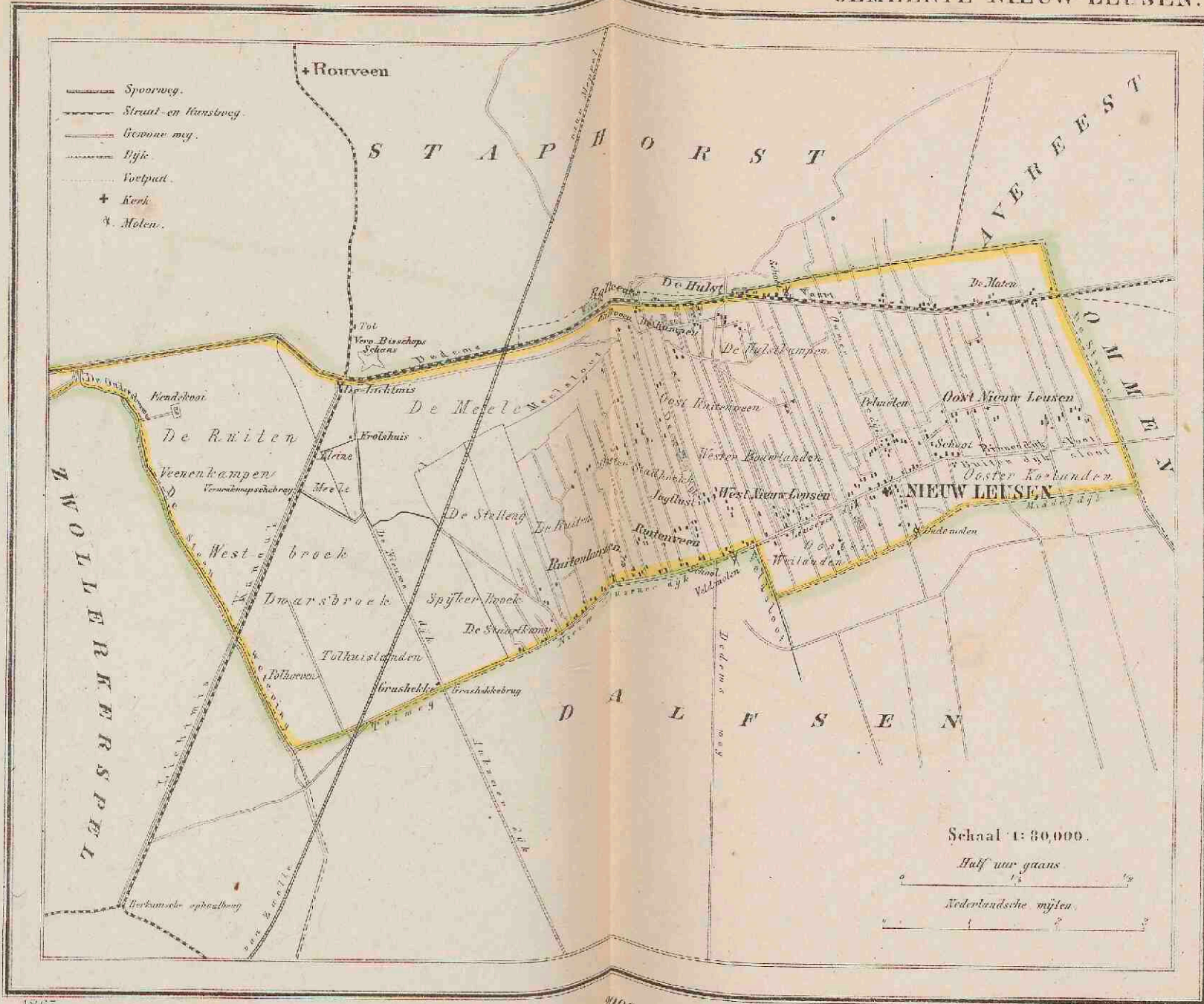
Uitgave van Hugo Suringar te Leeuwarden

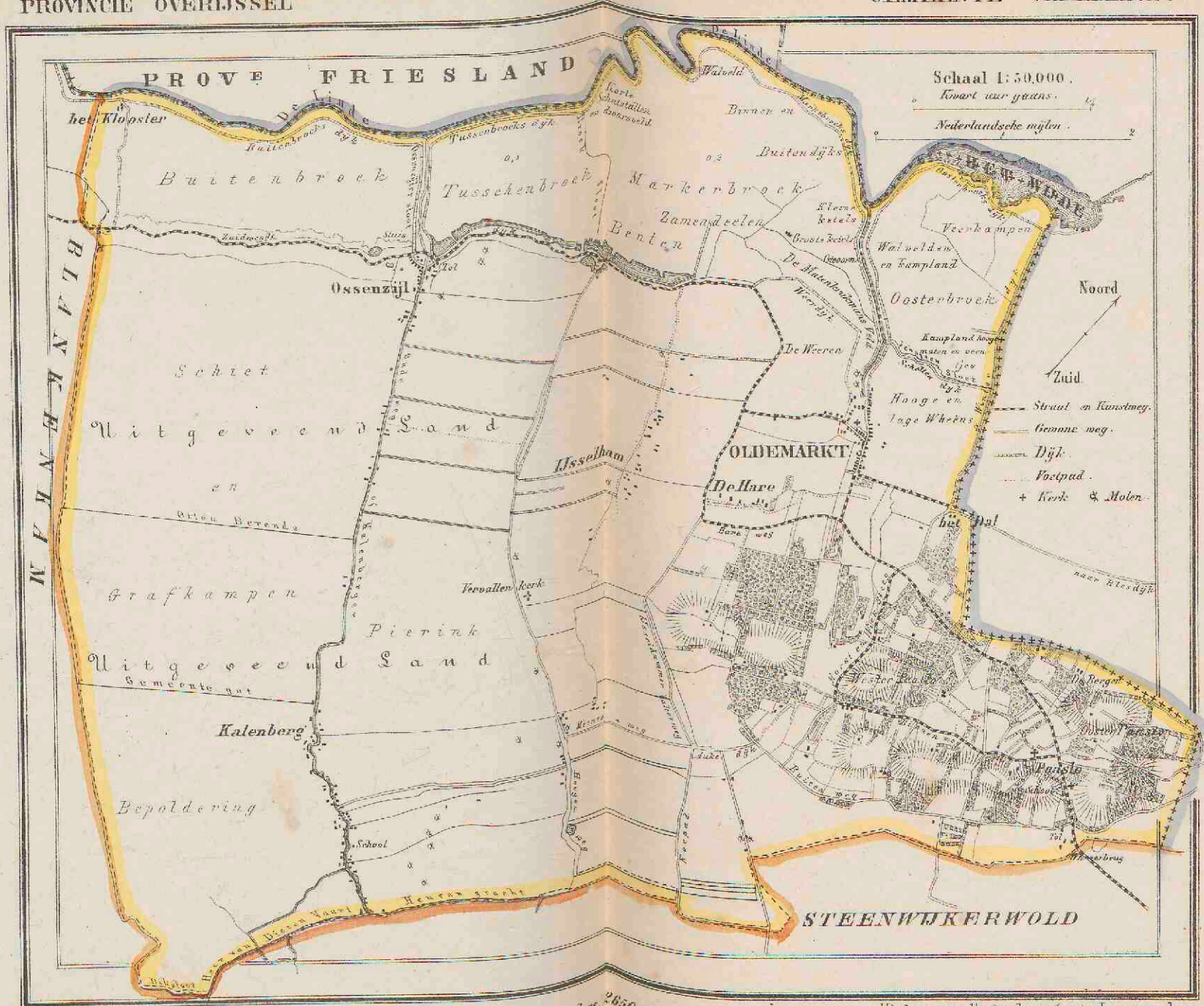


Geteekend door J. Kuyper.

9601 Bunders. 3900 Inwoners.

Uitgave van Hugo Sringar te Leeuwarden.

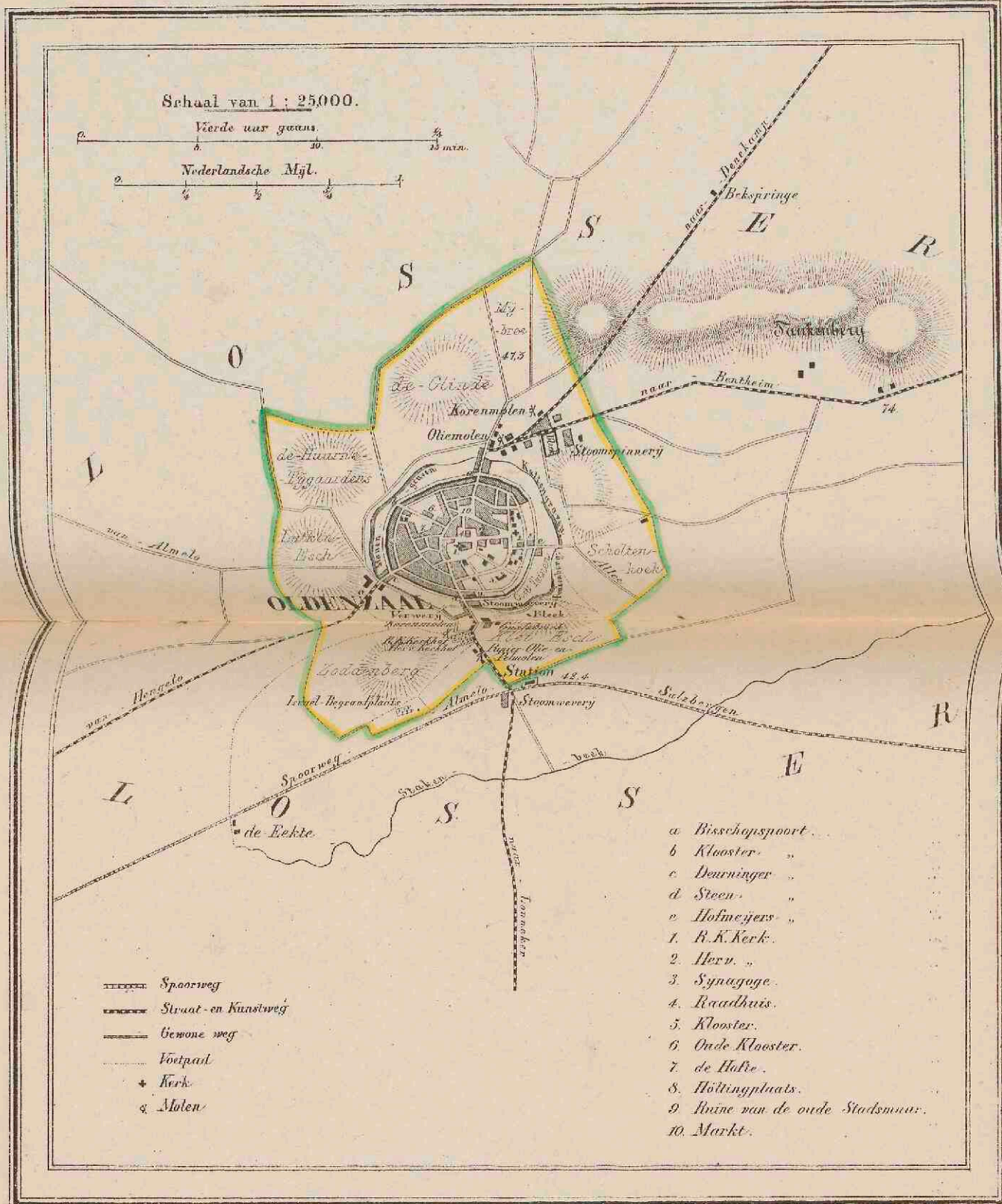




Schaal 1:50,000.
 Kwartuur gaans.
 Nederlandse mijlen.

Noord
 Zuid

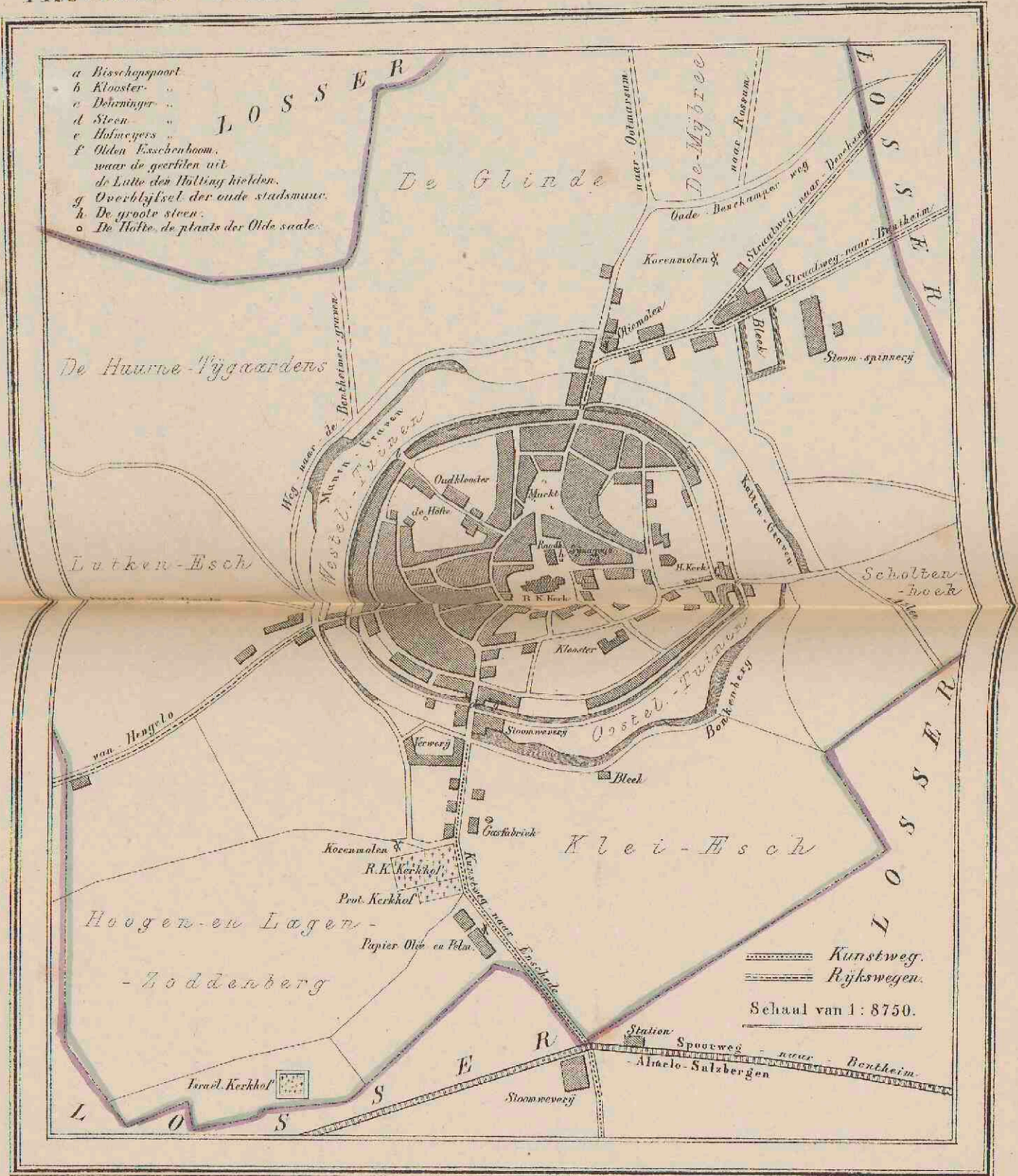
— Straat en Kunstweg.
 — Gemene weg.
 — Dijk.
 — Voetpad.
 + Kerk & Molen.

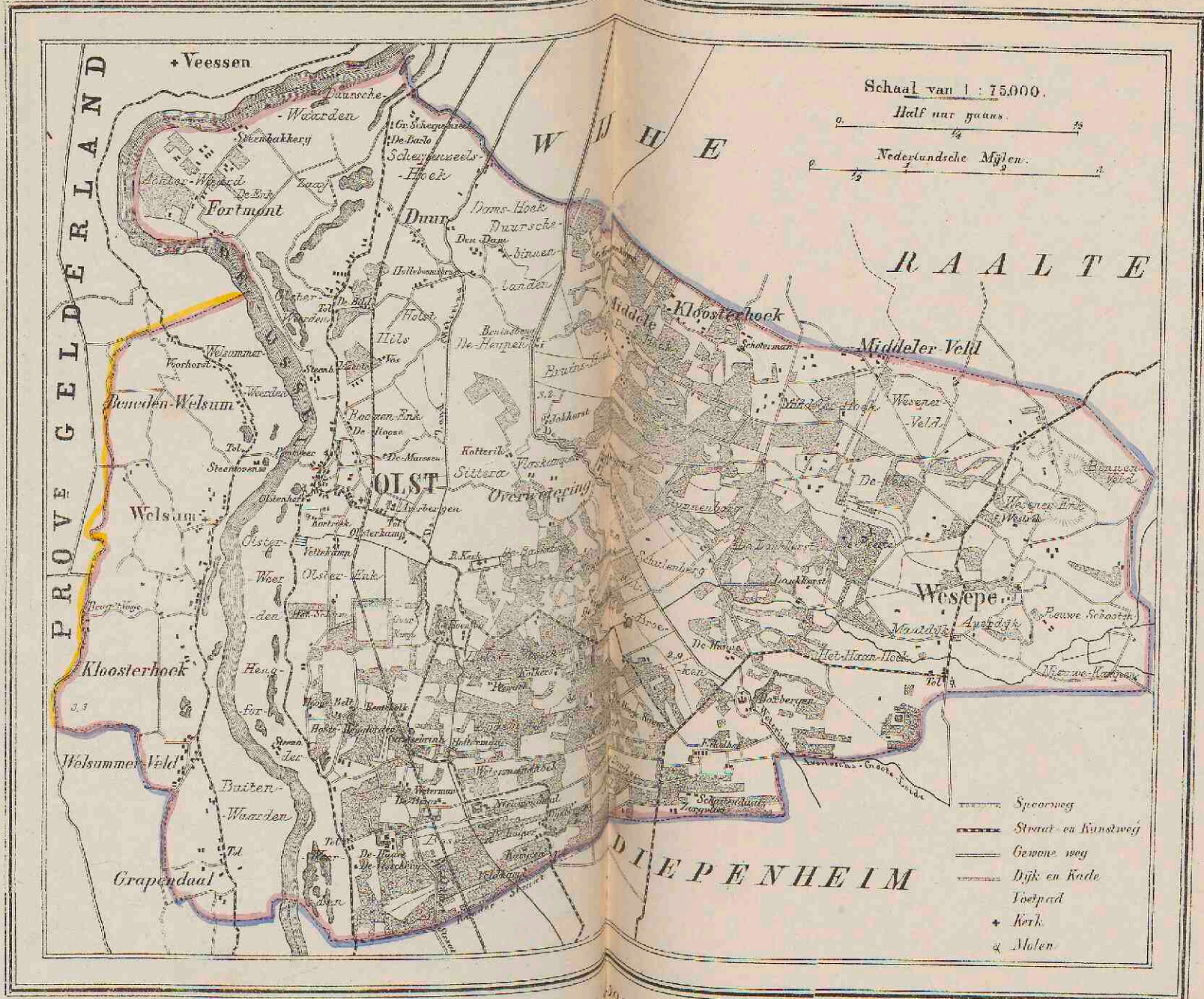


1867.

169 Huuders. 3300 Inwoners.

Uitgave van Hugo Suringar te Leeuwarden

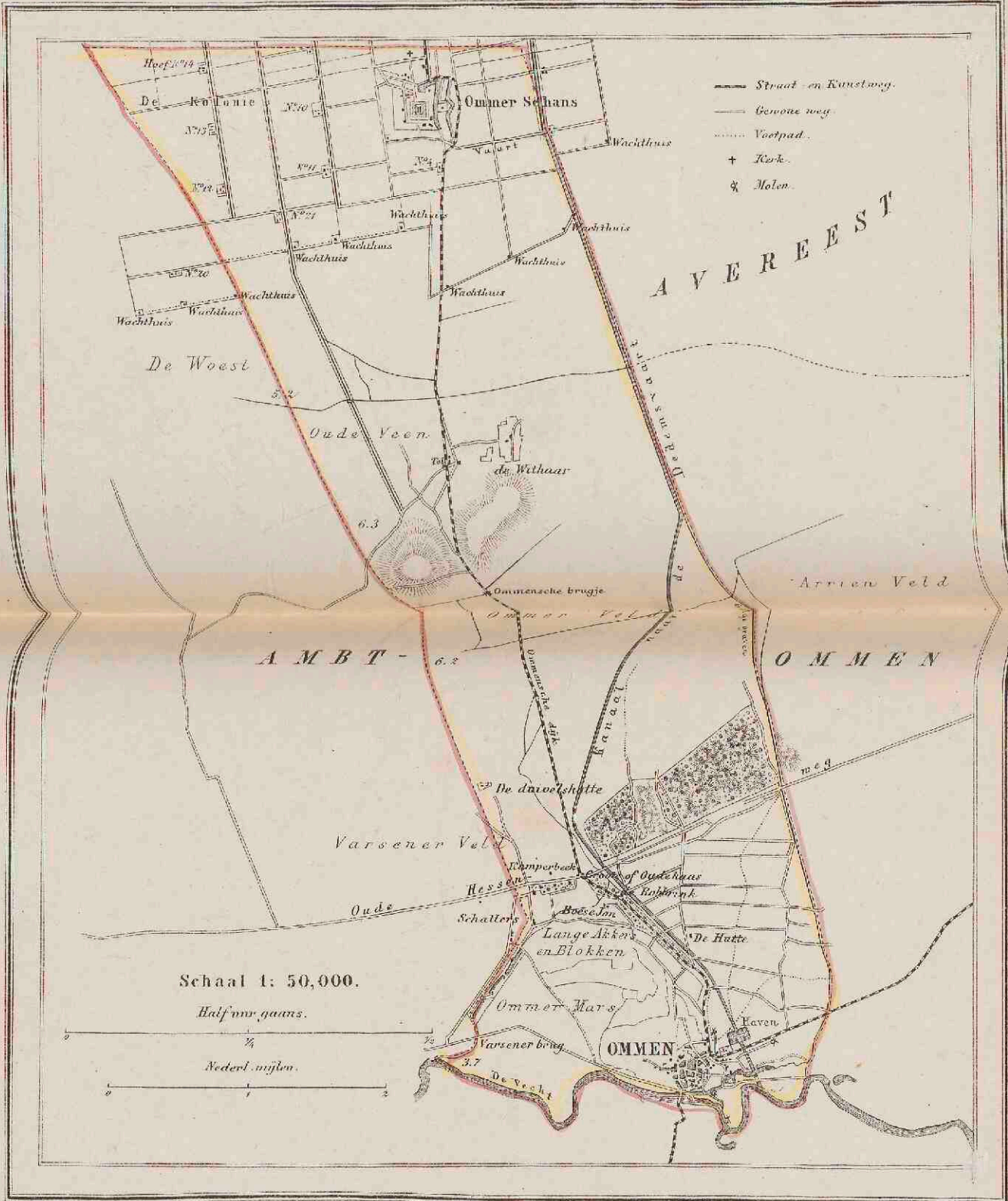


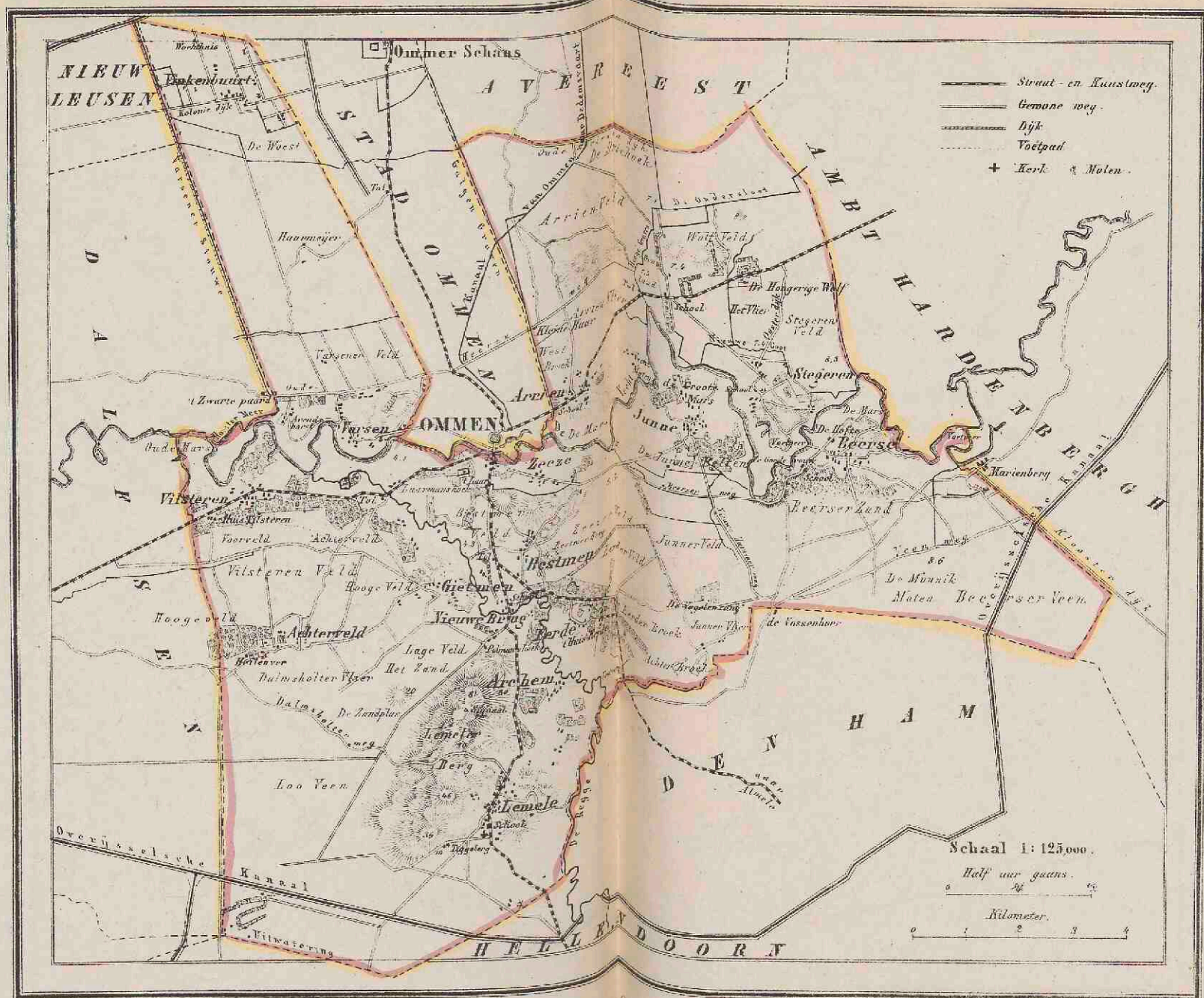


1867.

5977 Buiders. 500 Inwoners.

Uitgave van Hugo Springar te Leeuwarden.

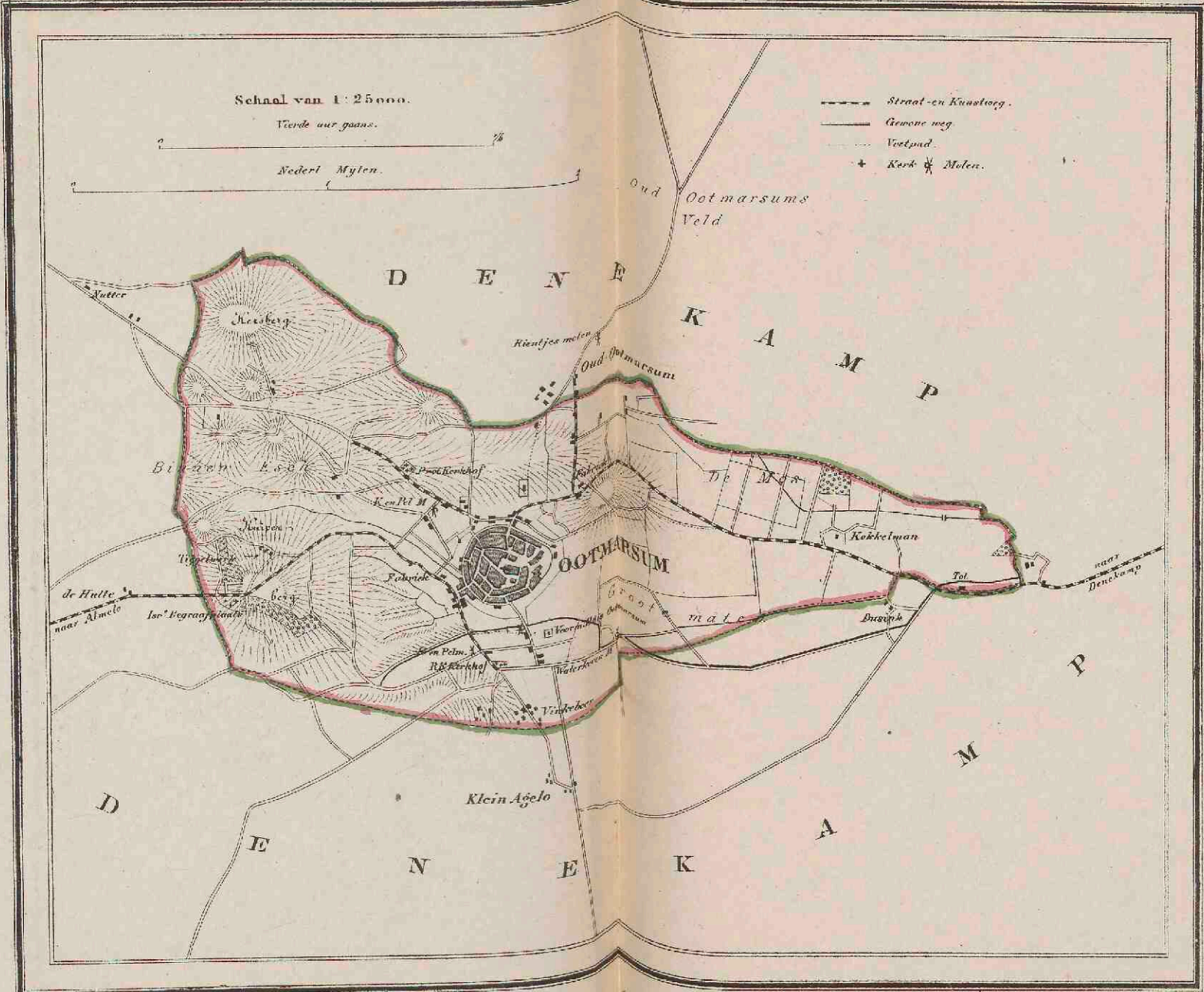


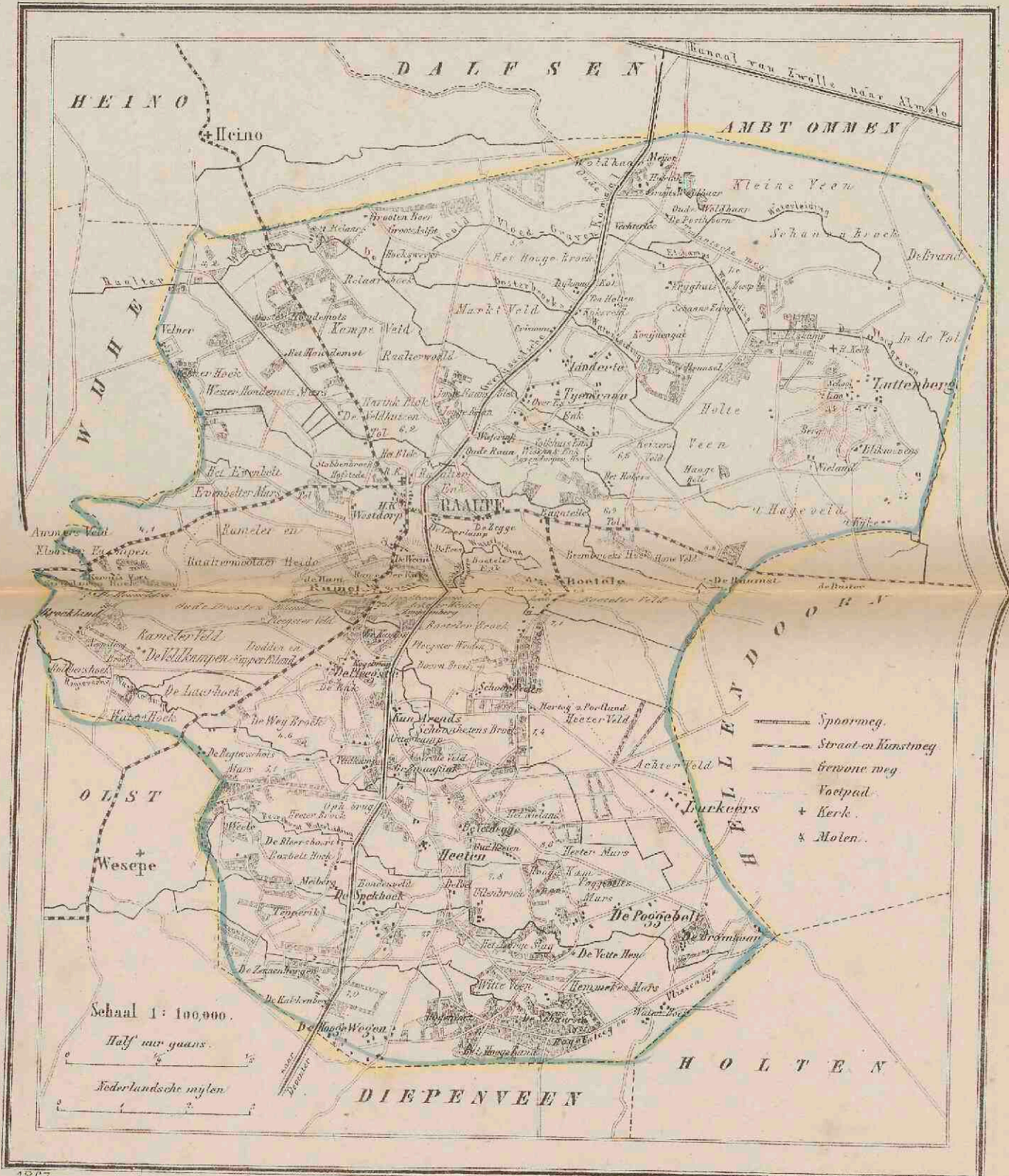


Getekend door J. Kupper

16507 Huizen 3600 Inwoners.

Uitgave van Hago Suringar te Leeuwarden.

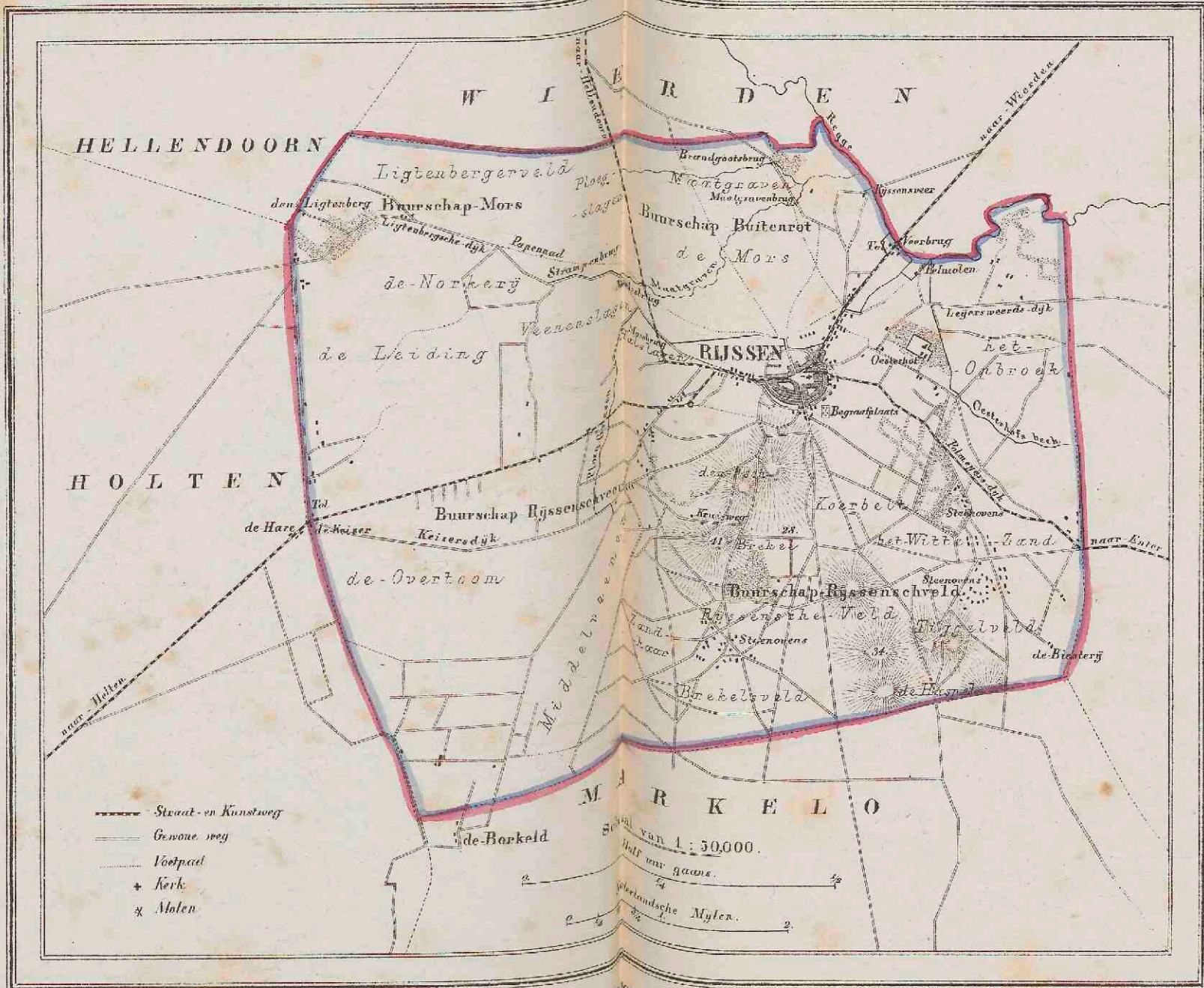




1867.

13614 Buiders. 5600 Inwoners.

Uitgave van Hugo Summgar te Leeuwarden.



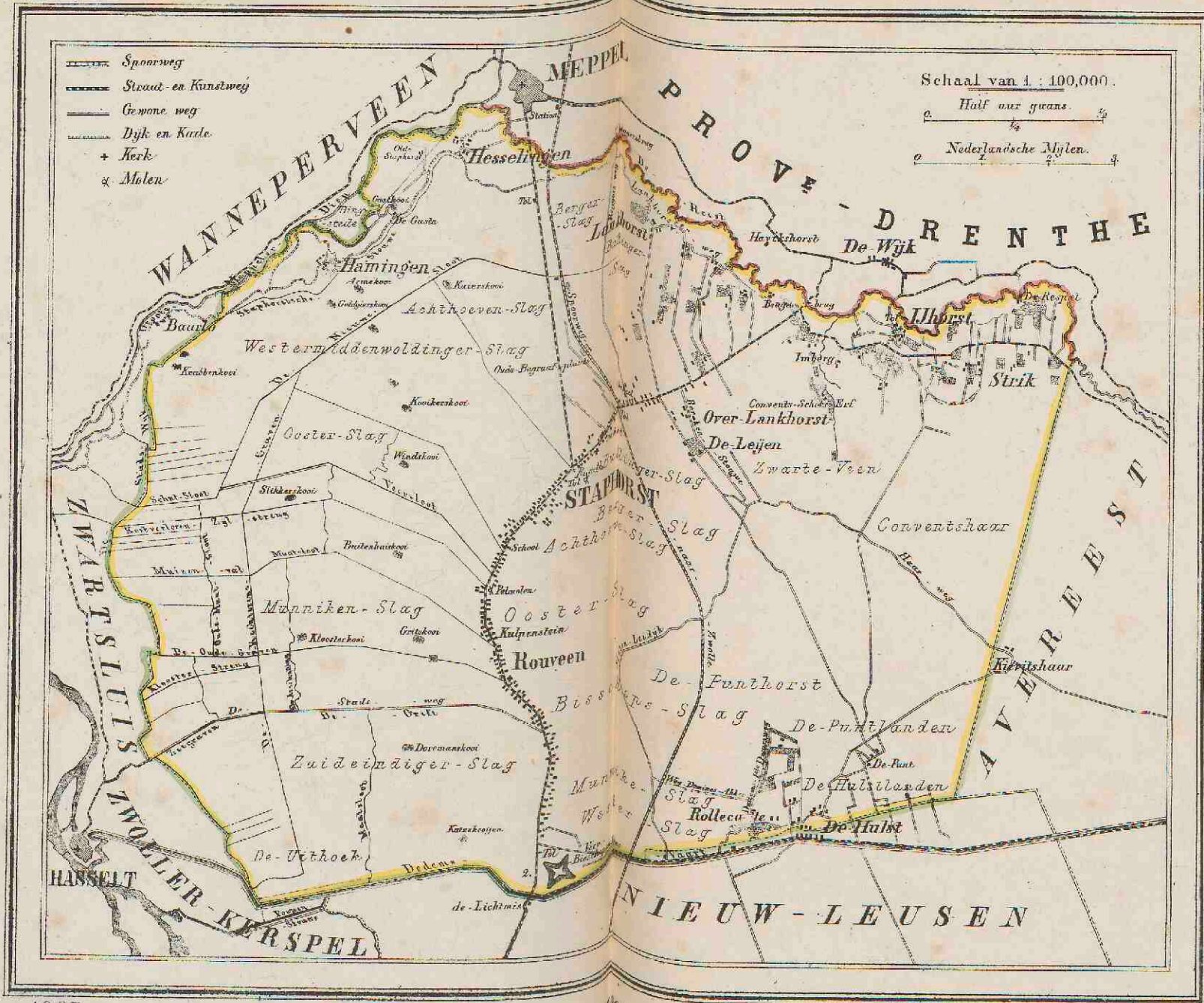
- Straat- en Kunstweg
- Genoue weeg
- - - - - Voetpaad
- + Kerk
- x Molen

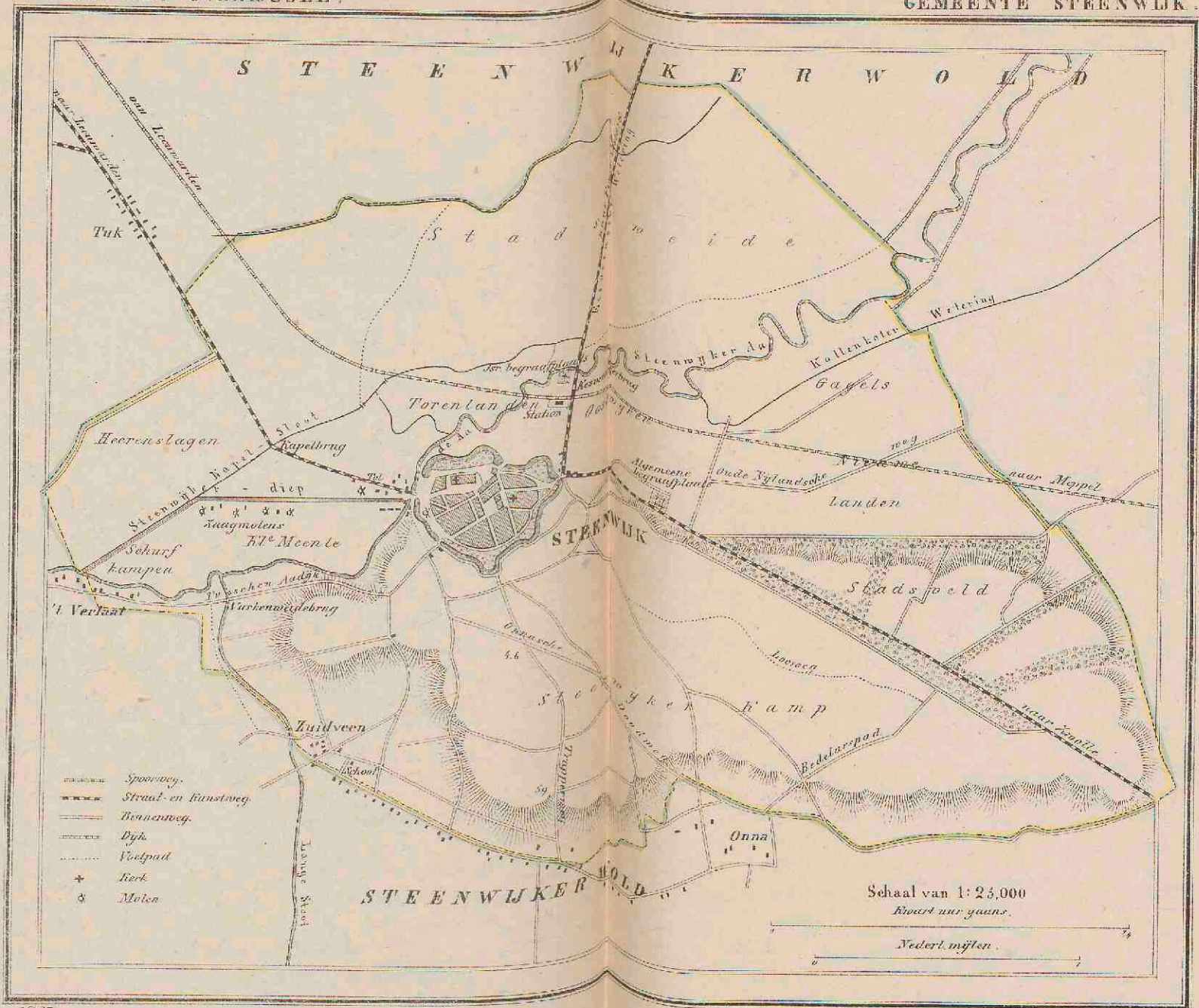
M A R K E L O
 van 1 : 50,000.
 half naar gaans.
 Nederlandsche Mylen.
 2 1/2 5 7 1/2 10

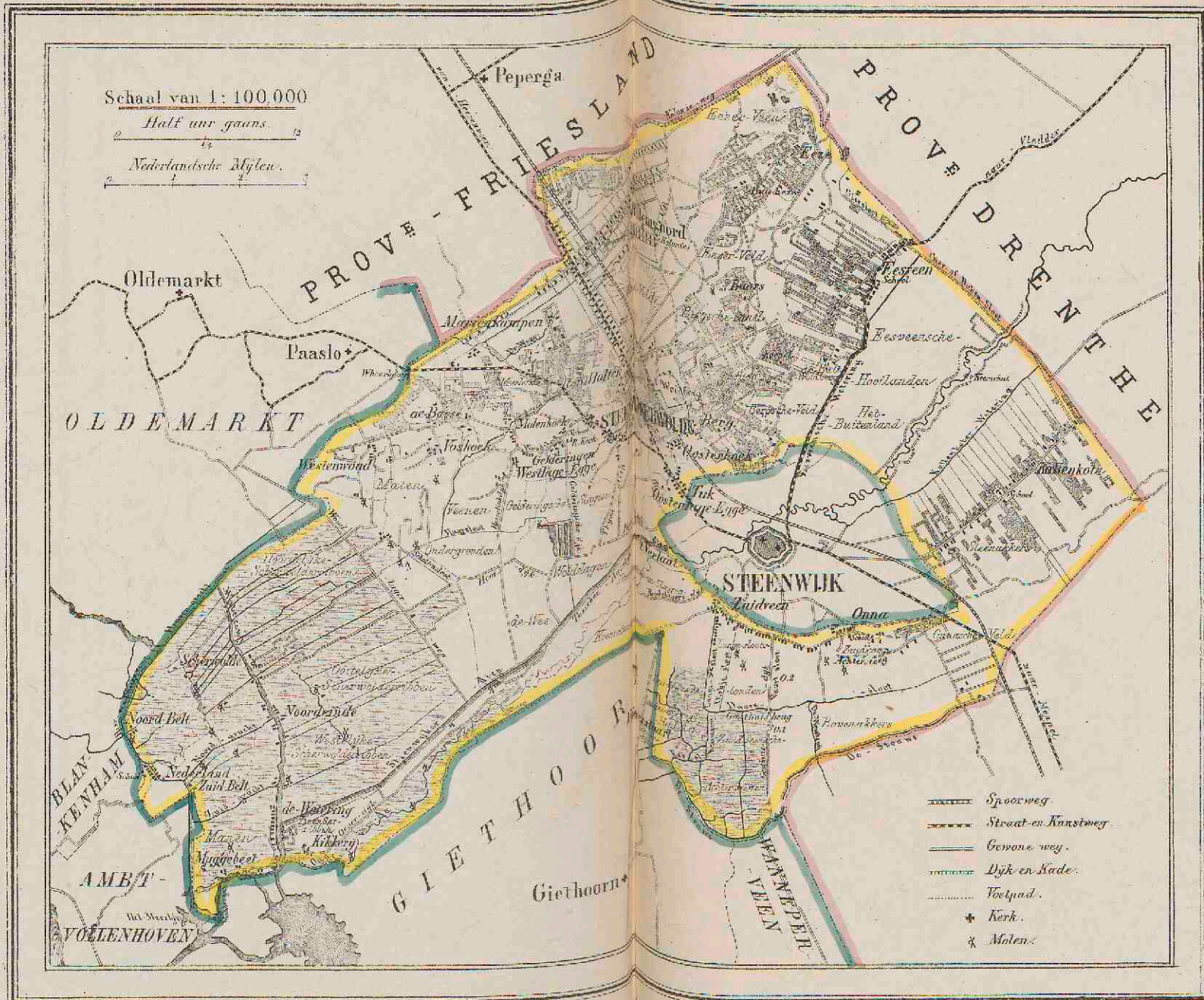
1865.

2551 Bunders. 300 Inwoners.

Ditgave van Hugo Suringar te Leeuwarden.







Schaal van 1:100.000

Holt uur gaans.

Nederlandsche Myleu.

OLDEMARKT

PROV. FRIESLAND

PROV. DRENTHE

STEENWIJK

GIE THOOR

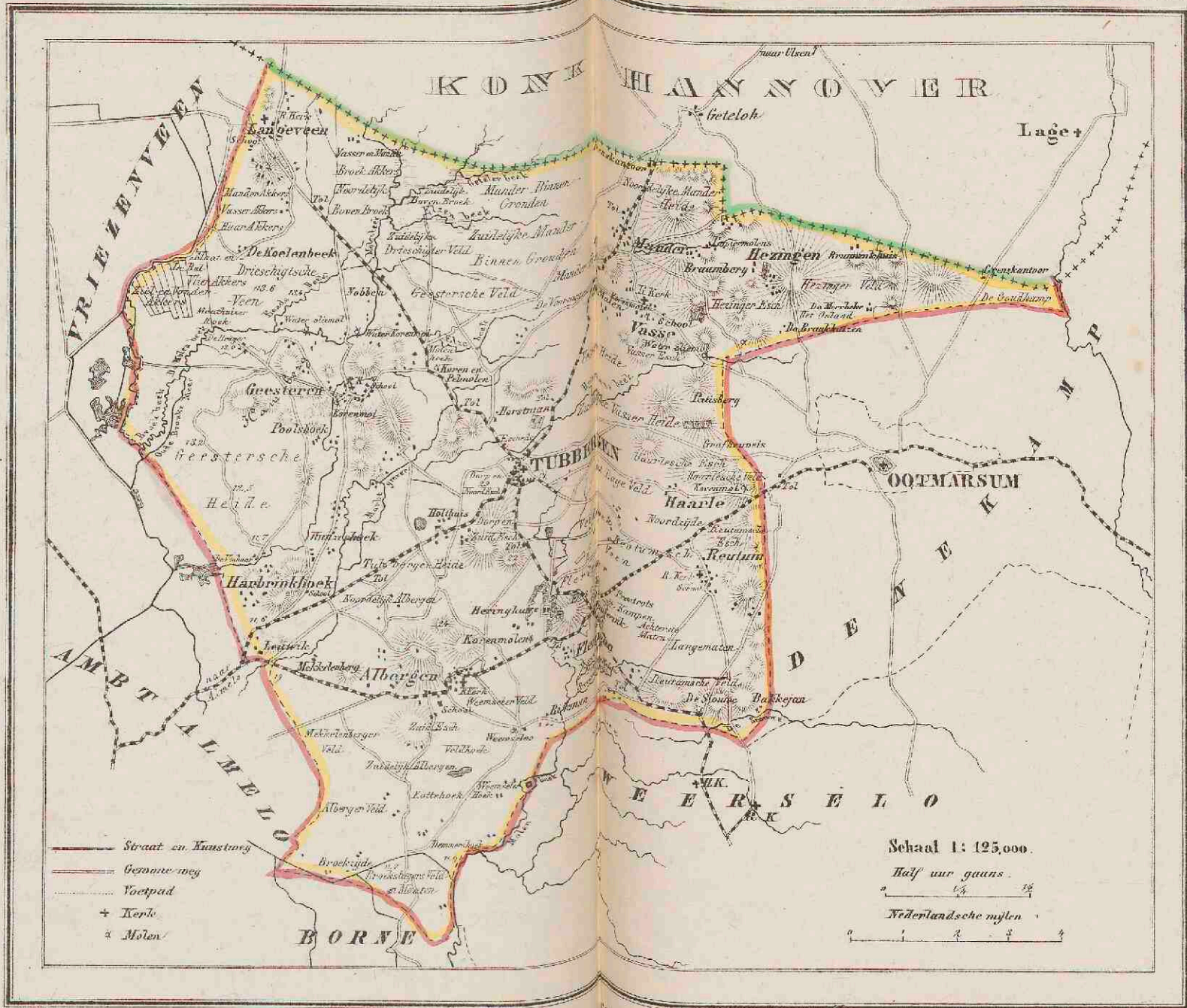
BLAN-
KENHAM

AMBT

VOLENHOVEN

VEEN
MANNENPER

- ==== Spoorweg
- Straat- en Kanstweg
- Gewone weg.
- ~~~~~ Dijk en Sluis
- Voetpad.
- * Kerk.
- ⊗ Molens.



Schaal van 1:25000.

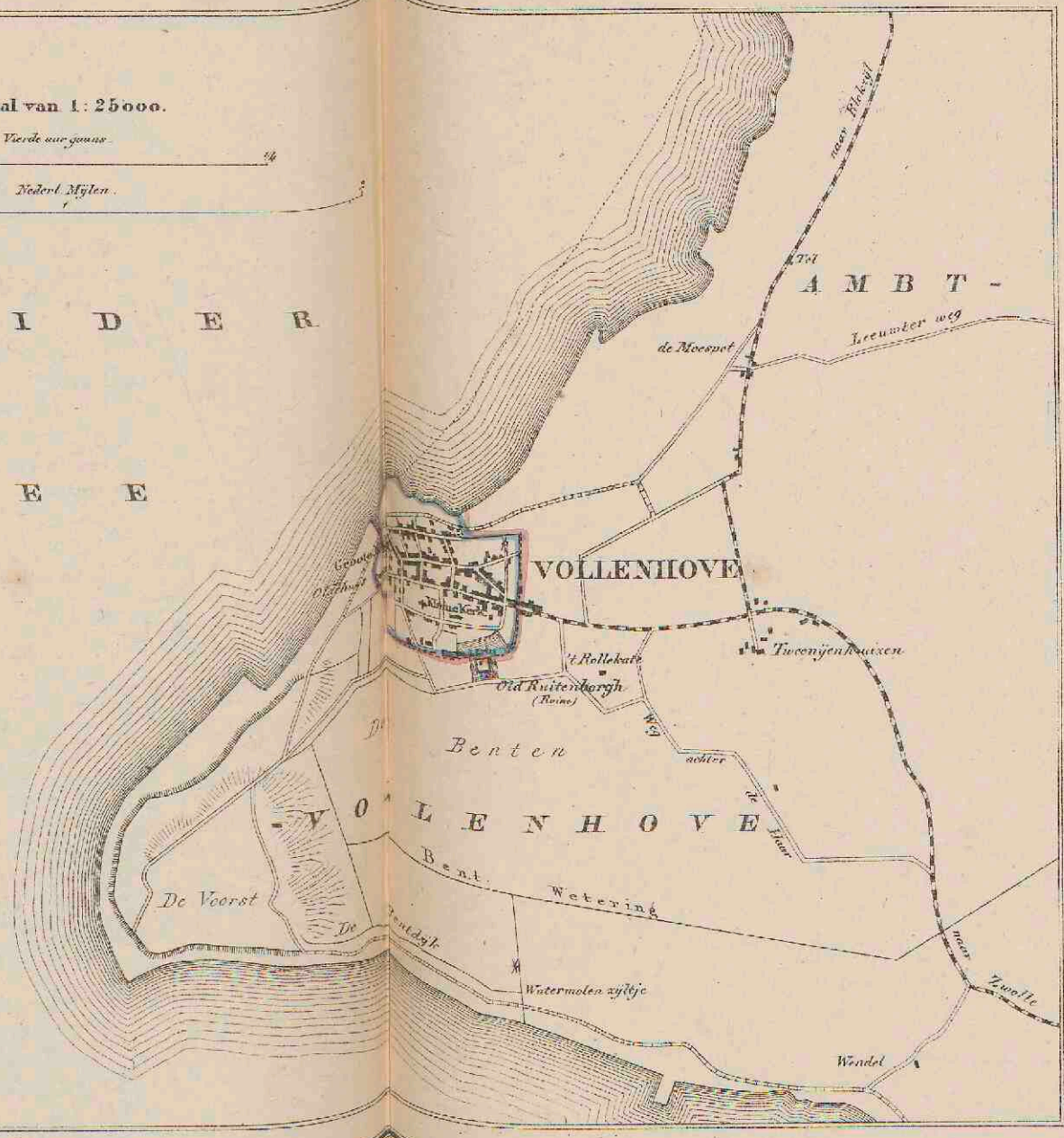
Vierde uur geans

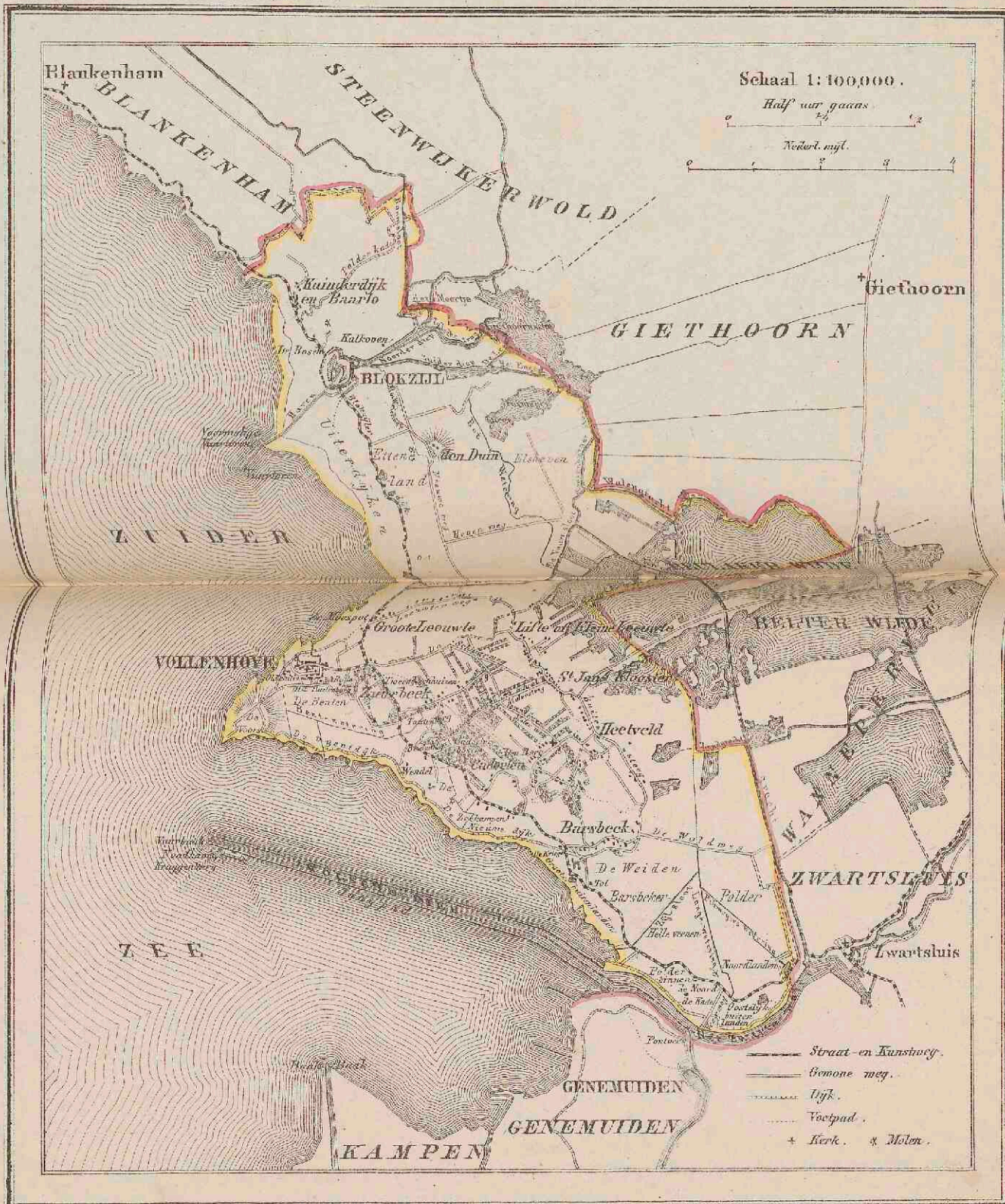
Nederl. Mylen

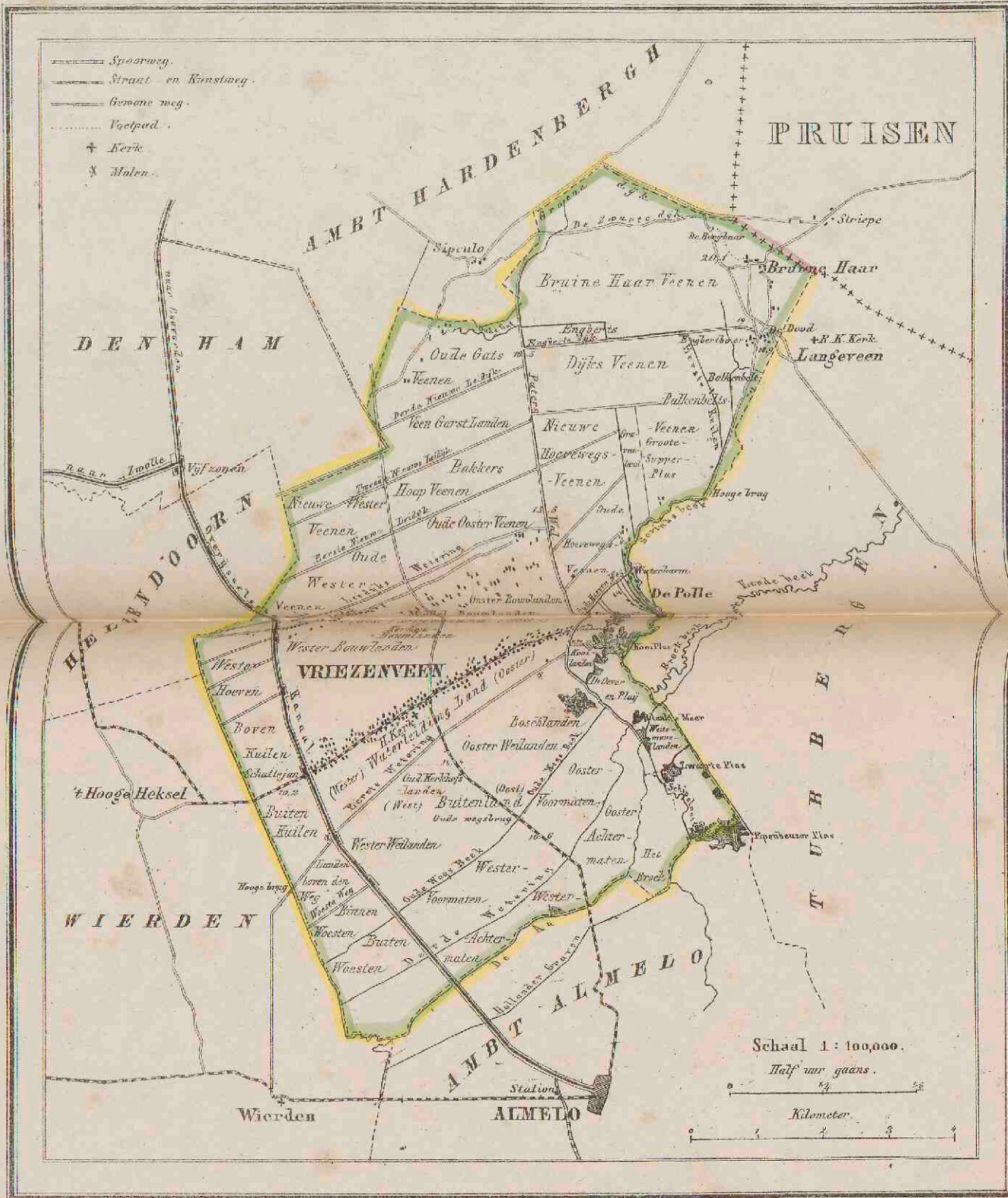
Z V I D E R

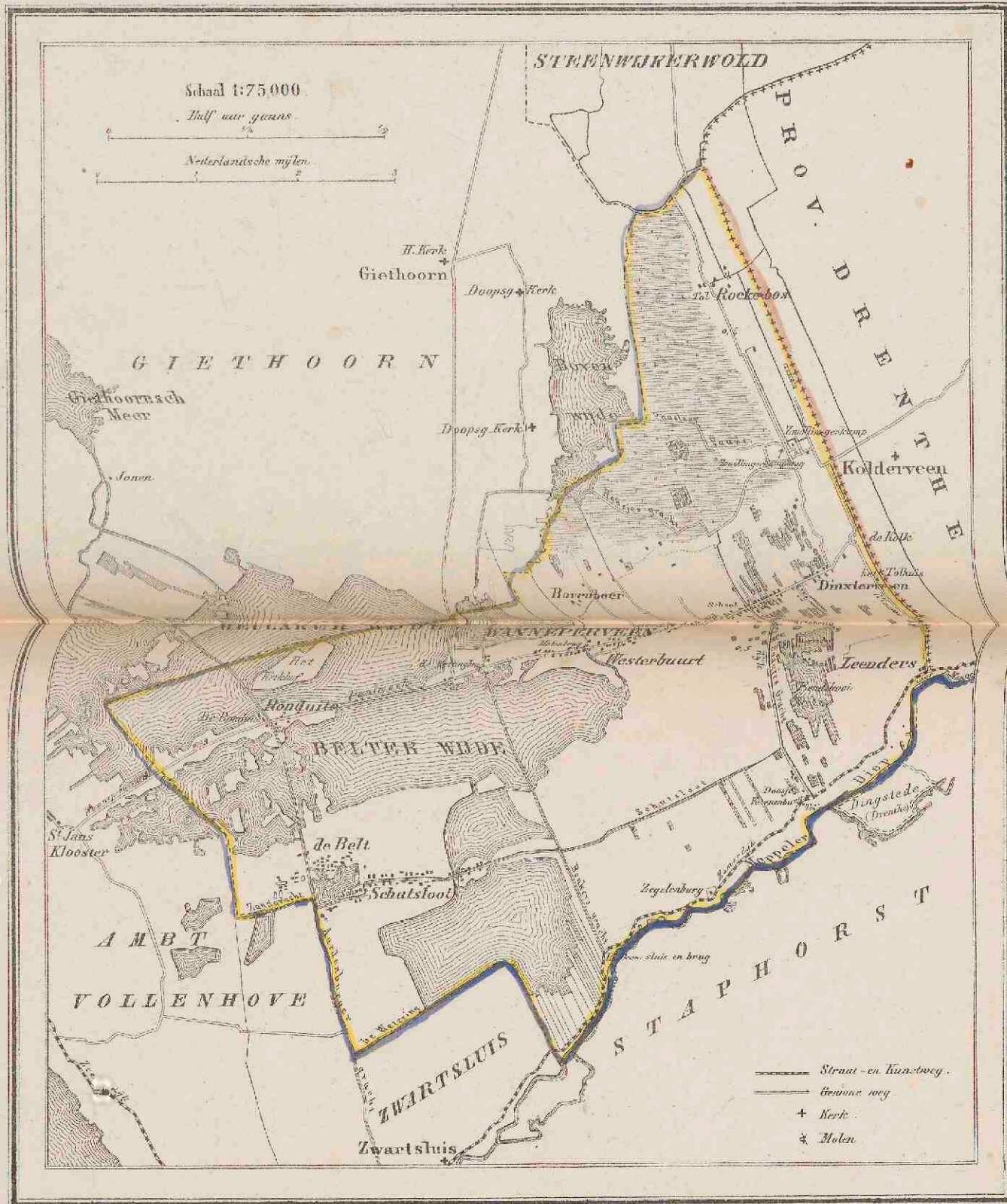
Z E E

- Straat- en Kunstweg
- Gewone weg
- Dijk
- + Kerk & Molen.





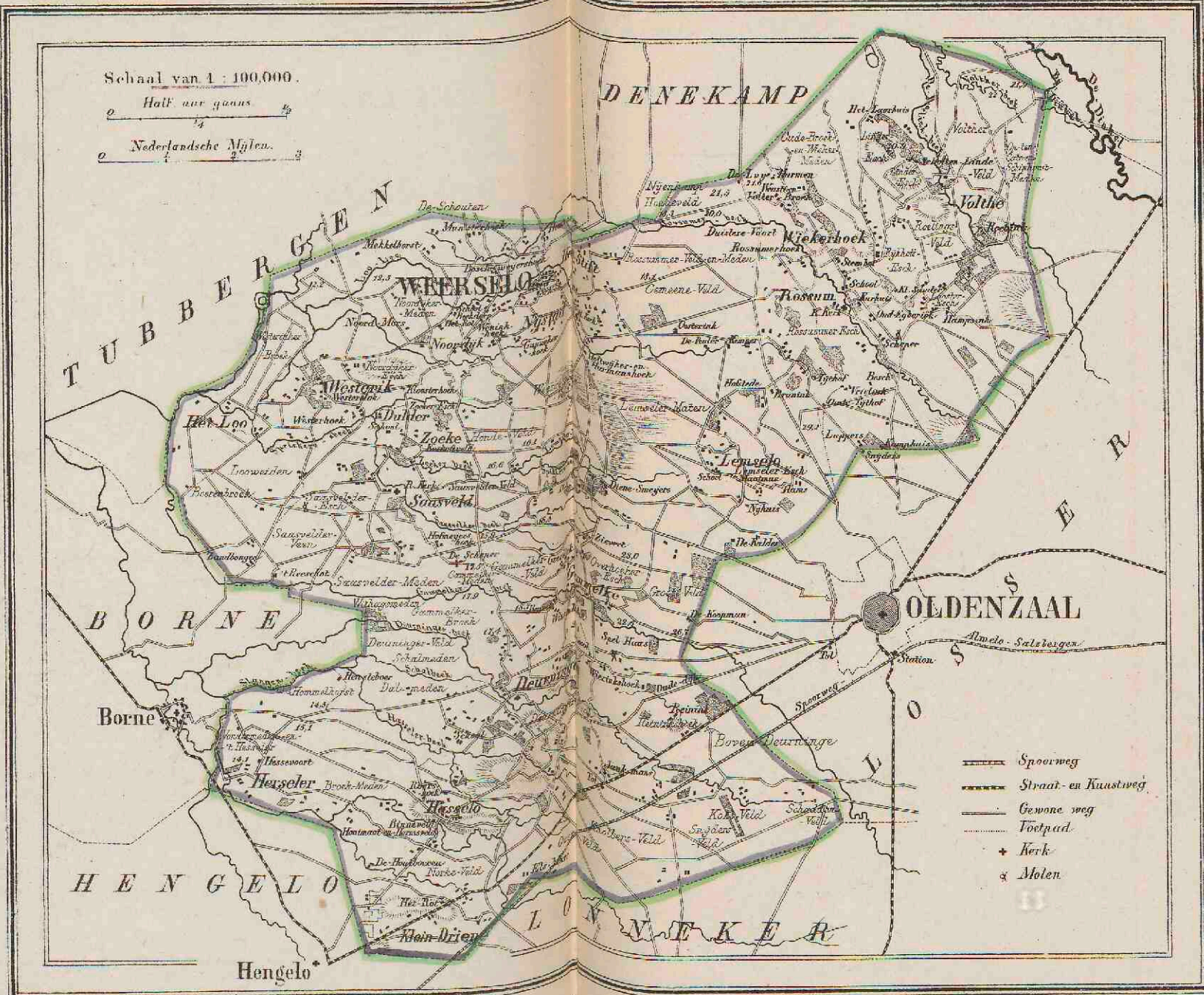


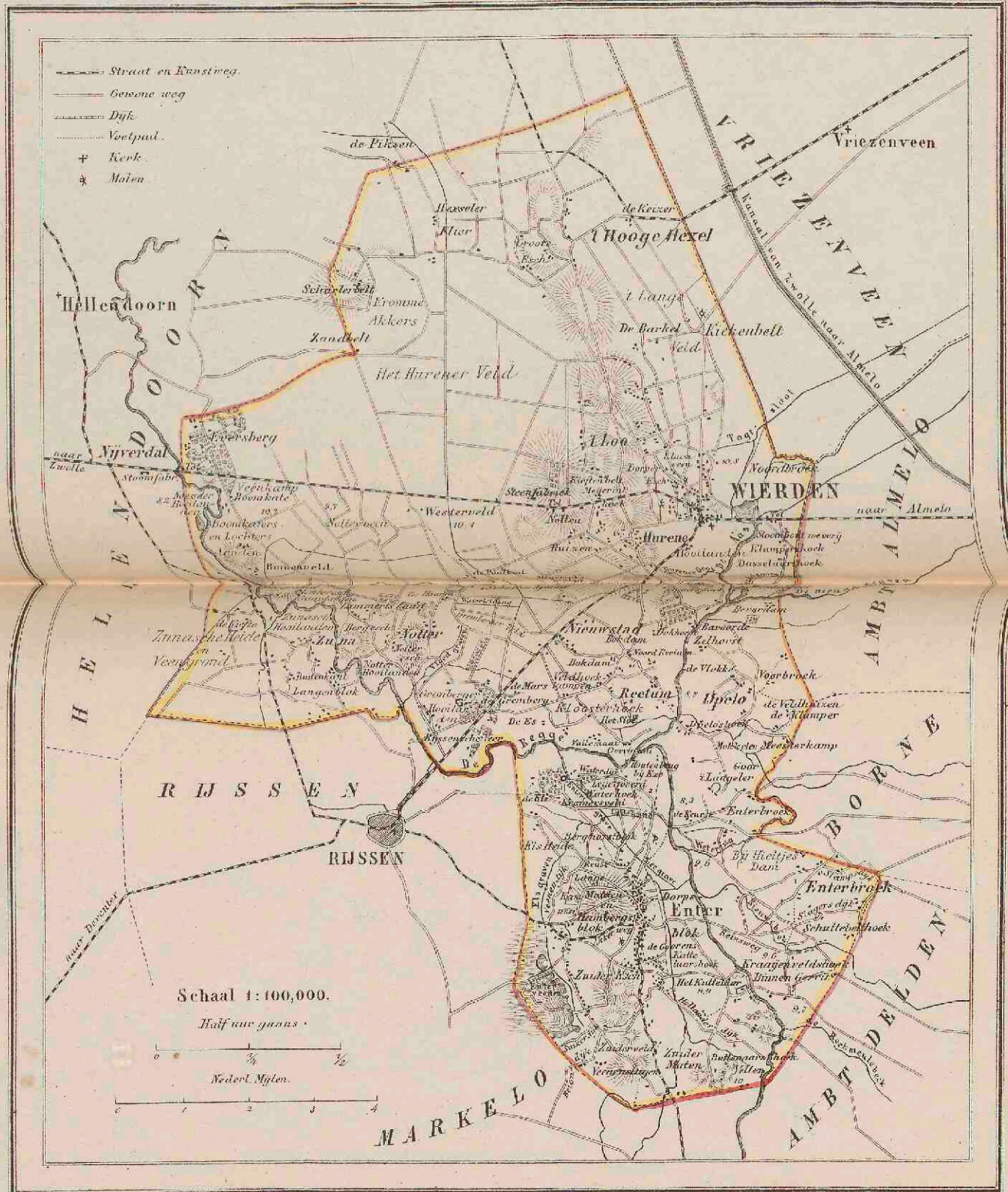


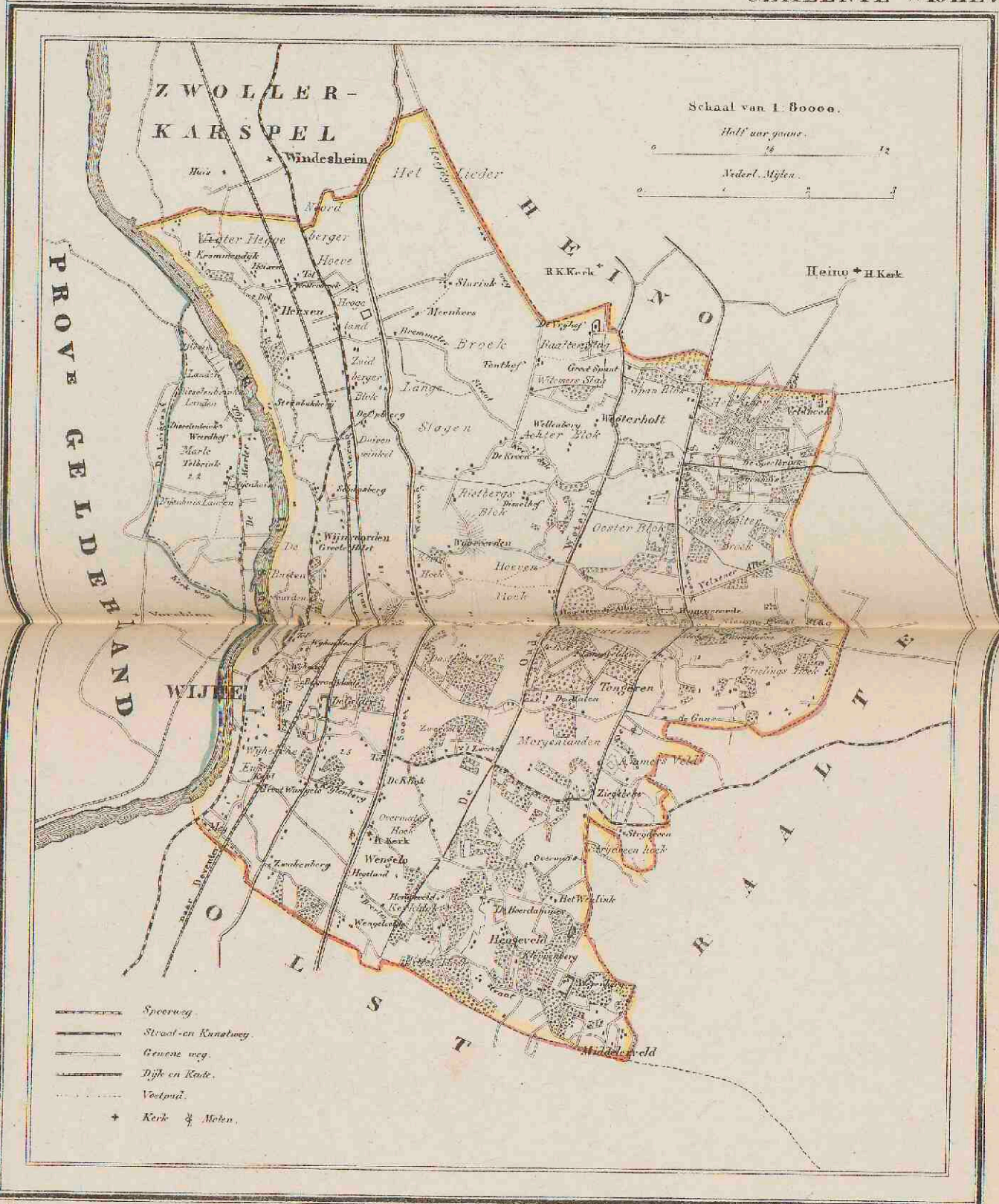
Schaal van 1 : 100,000.

Half uur gaans

Nederlandsche Mijlen.



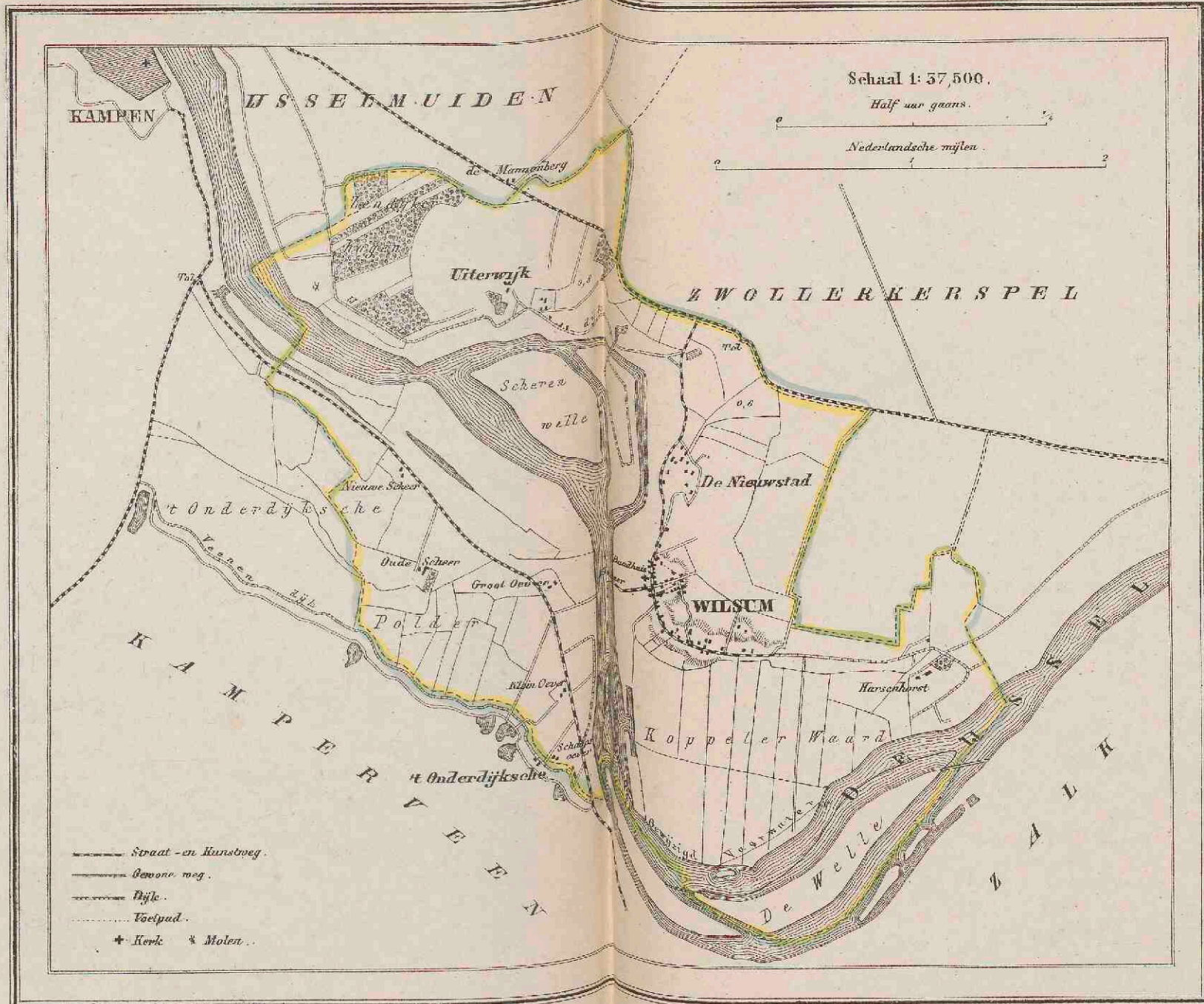


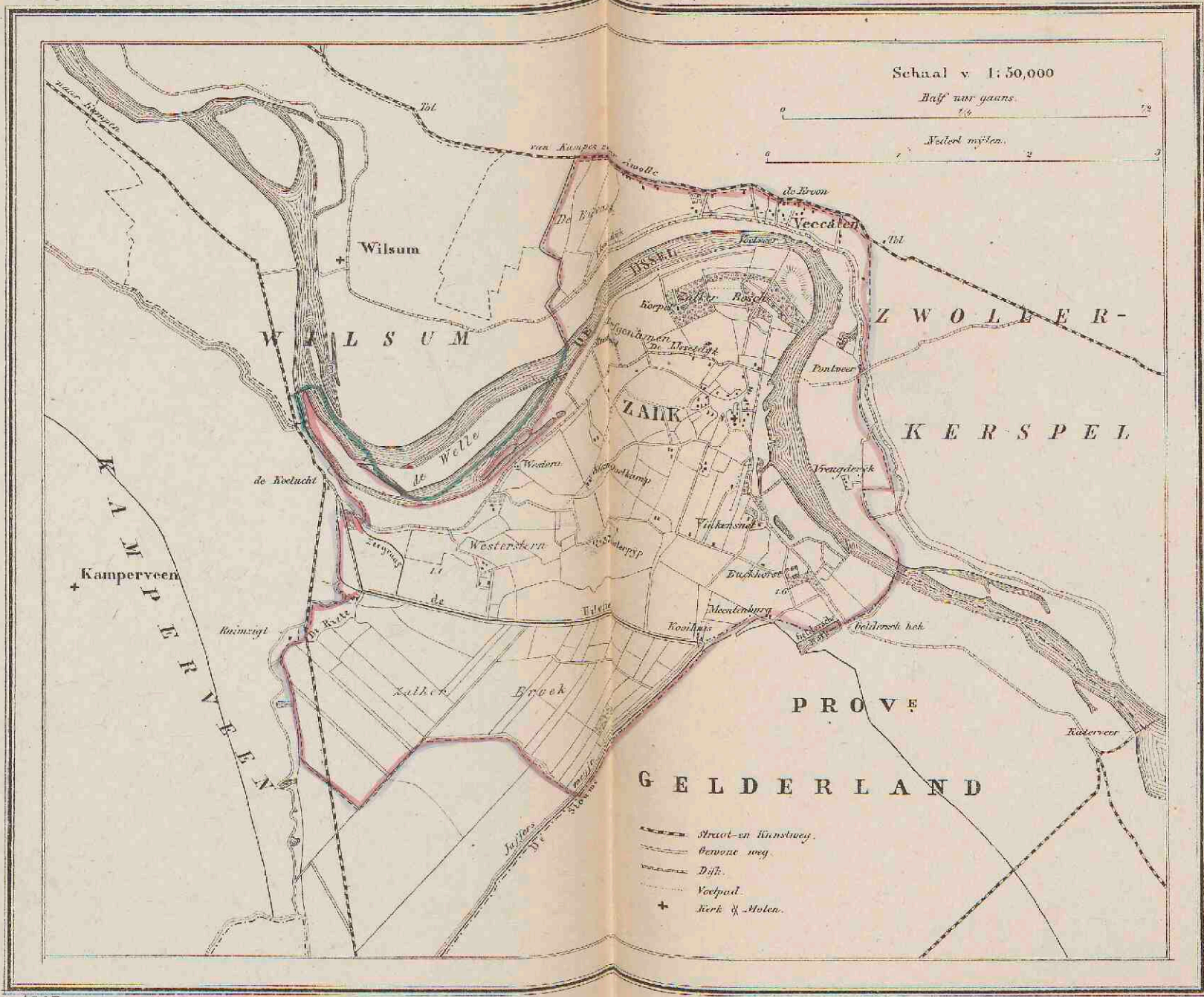


1868.

5306 Buiders. 3800 Inwoners.

Uitgave van Hugo Sturingar te Leeuwarden

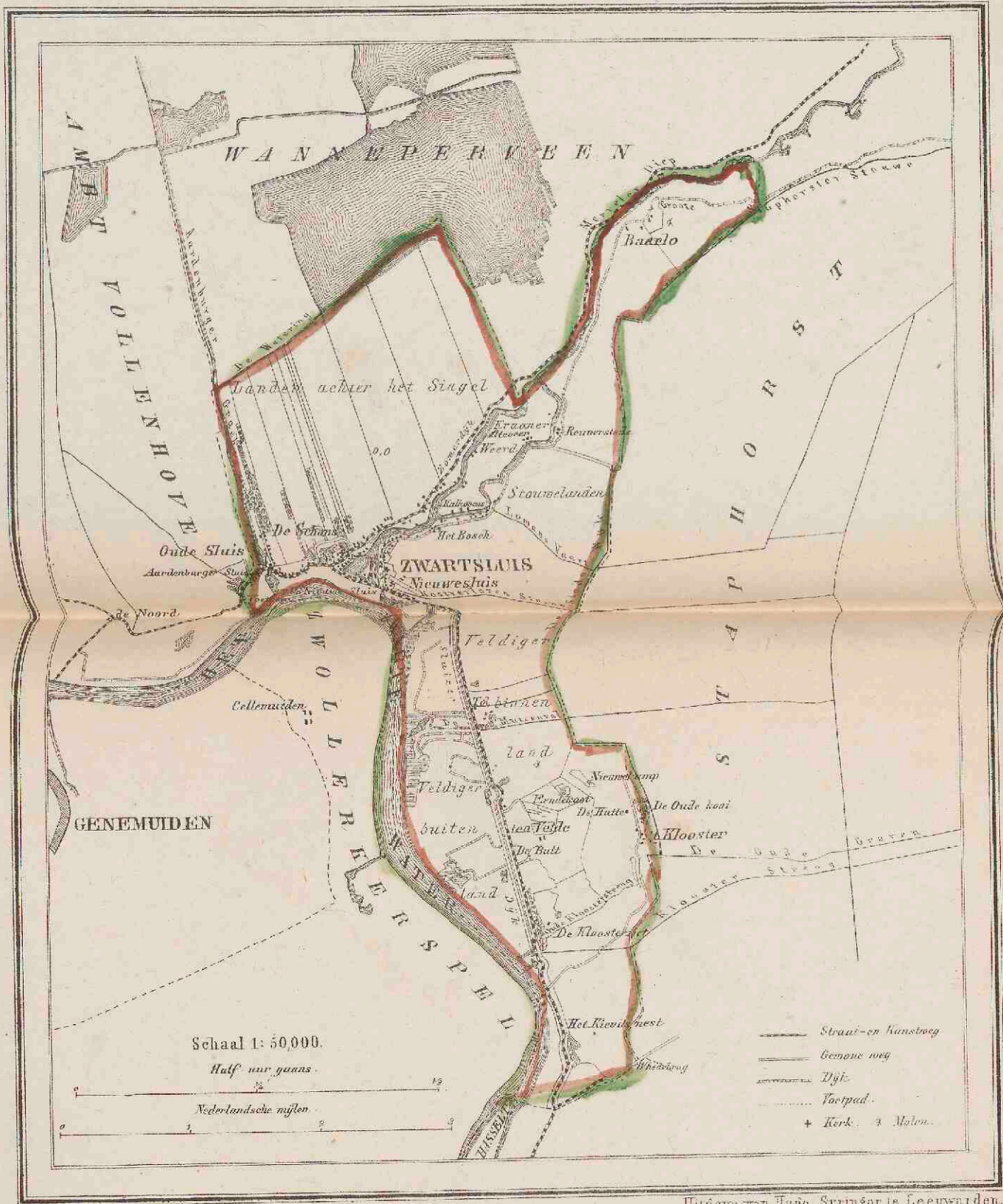


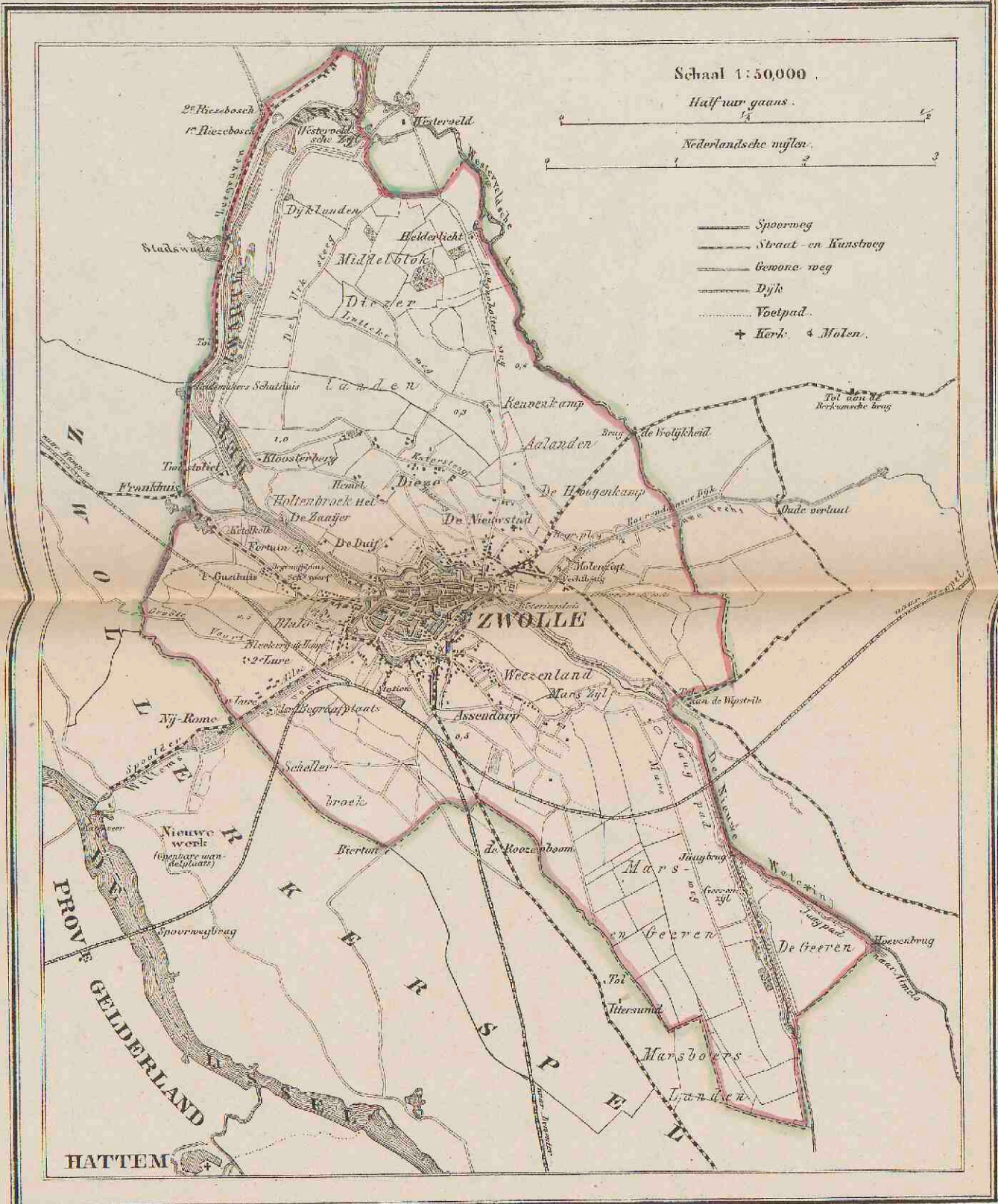


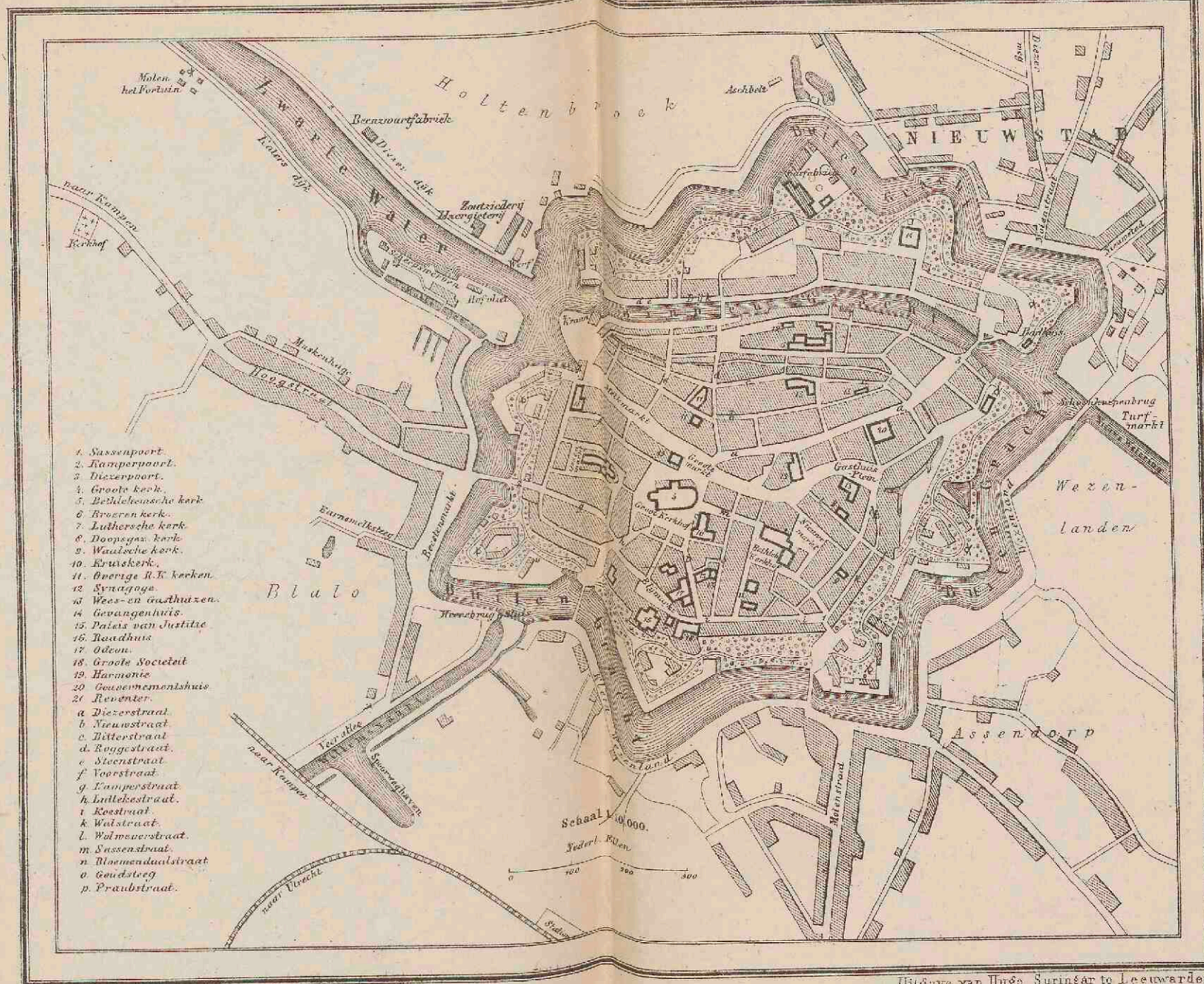
Schaal v 1:50,000

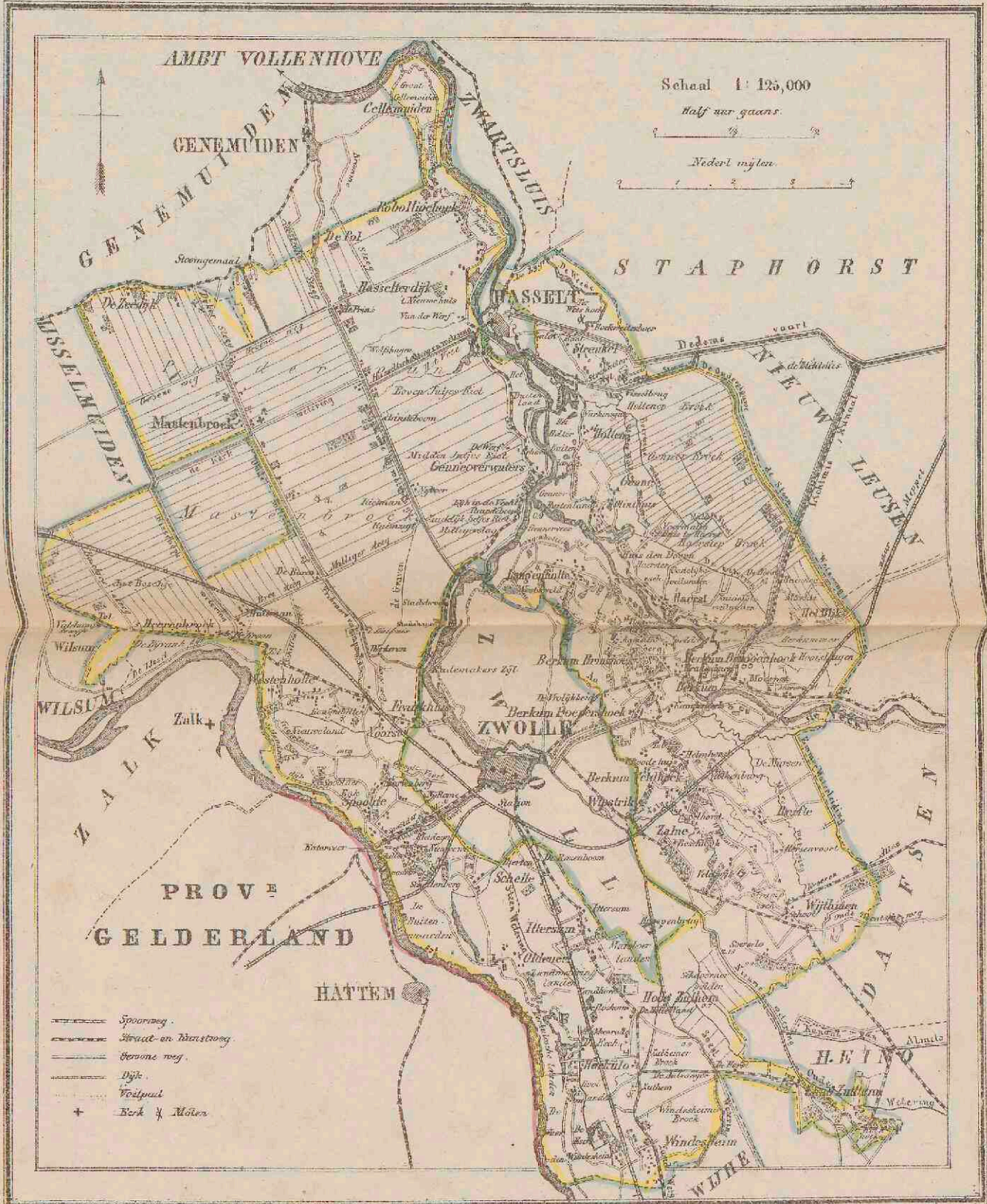
Half uur gaans

Streek mijlen












1869

Uitgave van Hugo Surinagar te Leeuwarden

14282 Buiders. 5275 Inwoners.







VIII