



# Geologische schetskaart van Nederlandsch Oost-Indië

<https://hdl.handle.net/1874/242523>

# GEOLOGISCHE SCHETSKAART VAN NEDERLANDSCH OOST-INDIË

samengesteld in opdracht van het  
KONINKLIJK NEDERLANDSCH AARDRIJKSKUNDIG GENOOTSCHAP

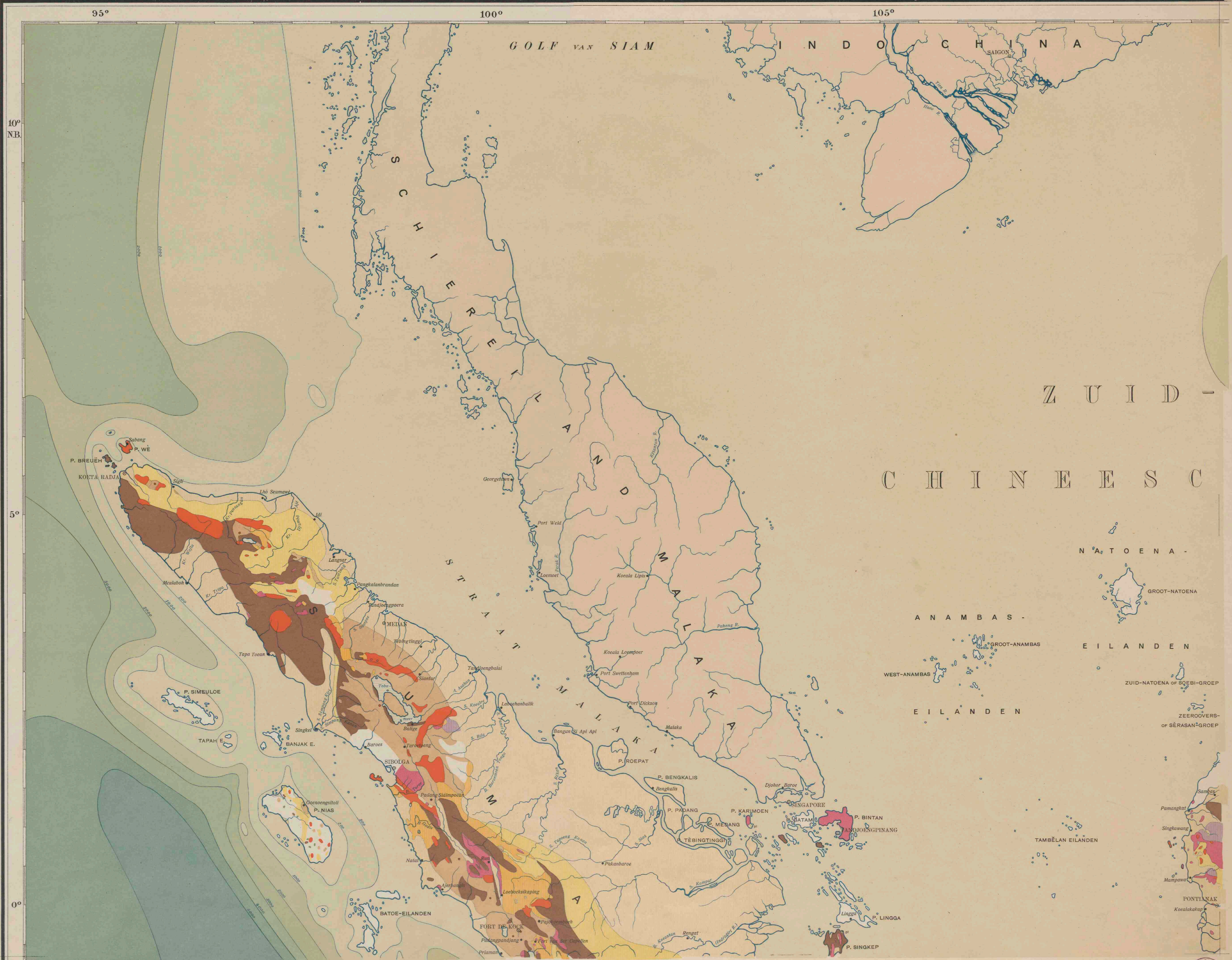
door: E. C. ABENDANON, m.i.

Schaal 1: 2.500.000.

1914.







95°

100°

105°

10° NB

5°

0°

GOLF VAN SIAM

INDOCHINA

SCHIERE

MAKASSAR

STRAIT

MALAKA

BATOE-EILANDEN

ZUID-

CHINEESCH

NATOENA

GROOT-NATOENA

ANAMBAS-

EILANDEN

WEST-ANAMBAS

ZUID-NATOENA of SOEBI-GROEP

EILANDEN

ZEEROVERS-OF SERASAN-GROEP

TAMBELAN EILANDEN

Pamangkajene

Singawang


Mampawa

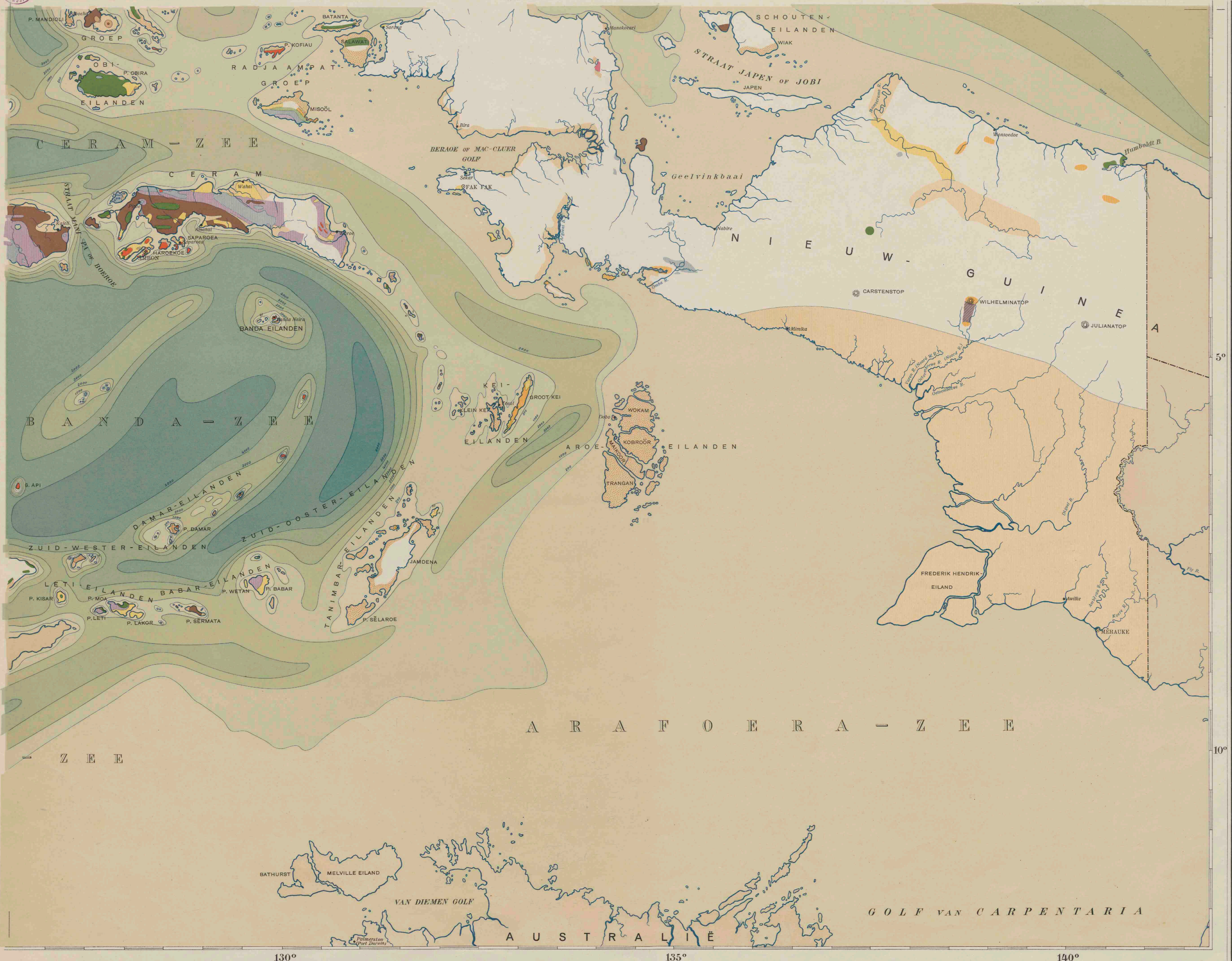
PONTIANAK

Koelakapan

P. LINGGA

P. SINGKEP





130° 135° 140°

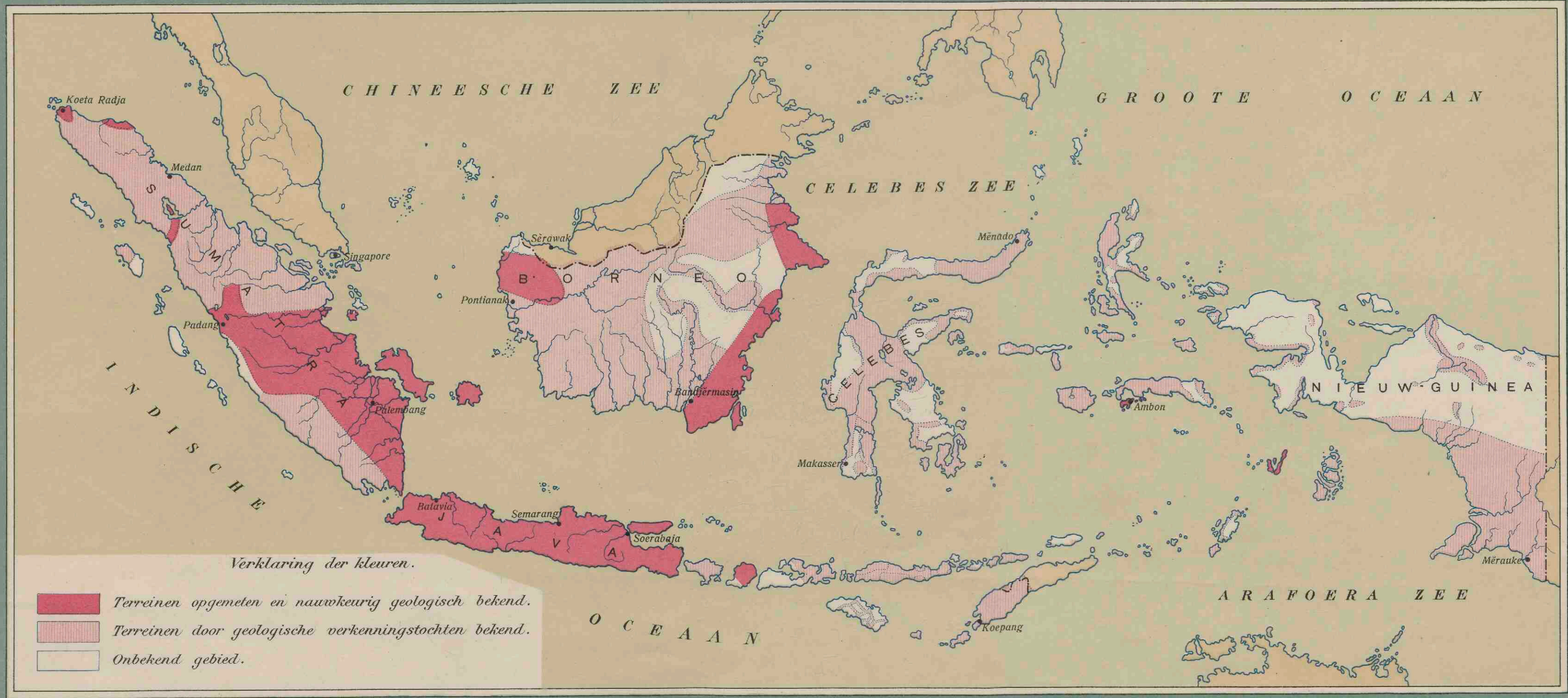
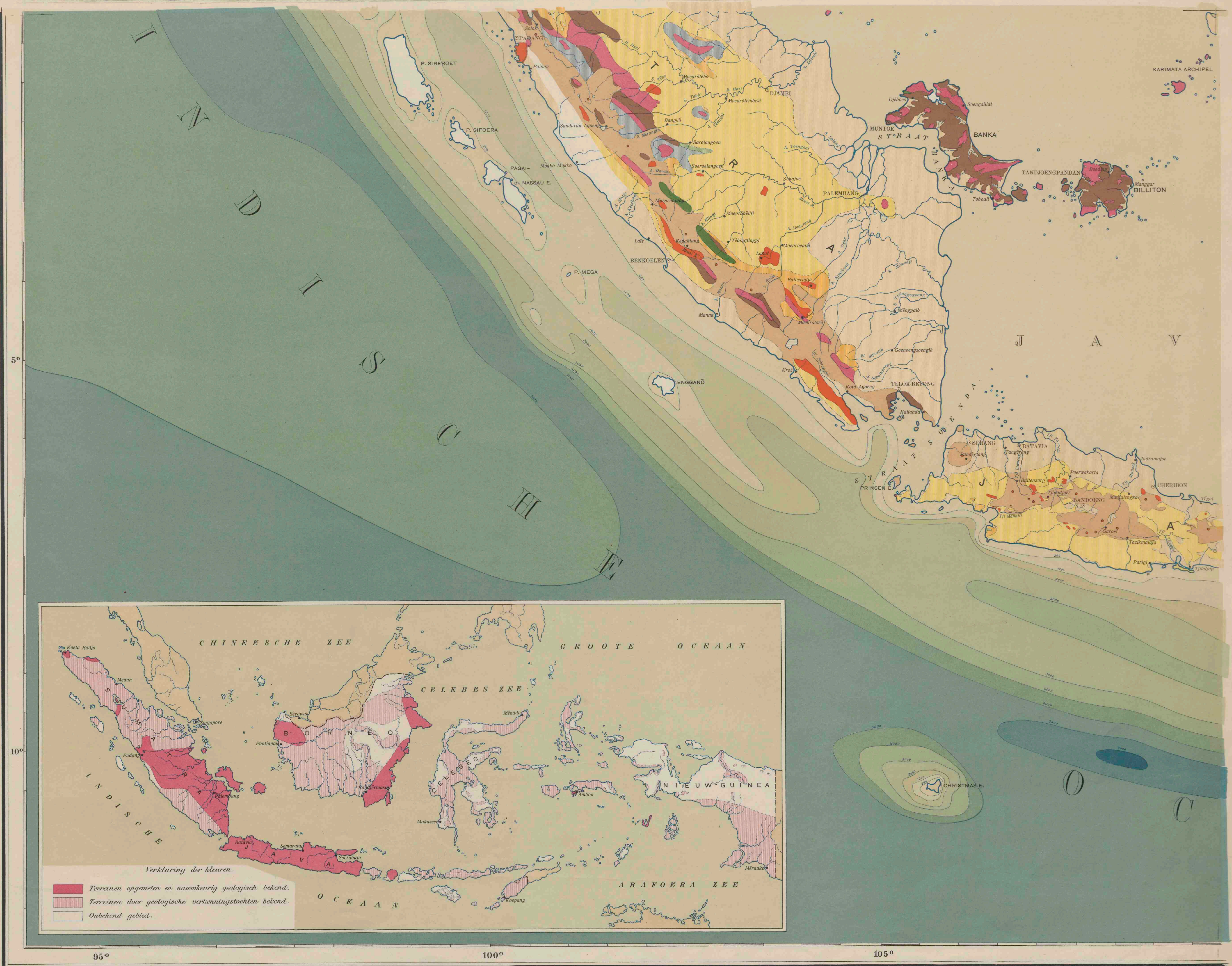
5°  
10°

VII ca. 21



110° 115° 120° 125°

Handwritten signature or mark in the bottom right corner.



95°

100°

105°

VII P. 21

