



**To the Right Honourable the Secretary of State for the Colonies, &c., &c., &c, this chart of New Zealand from original surveys is respectfully dedicated by his very obedient servant
James Wyld**

<https://hdl.handle.net/1874/374846>

To the
 RIGHT HONOURABLE THE
 Secretary of State for the Colonies
 &c. &c. &c.

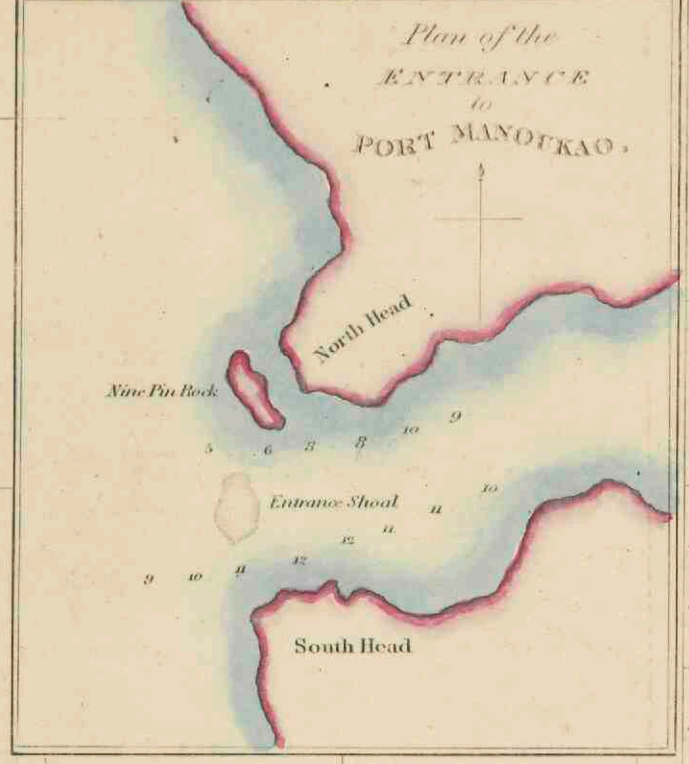
THIS CHART OF NEW ZEALAND.

from Original Surveys
 Is respectfully Dedicated
 by His very obedient Servant,
 JAMES WYLD.

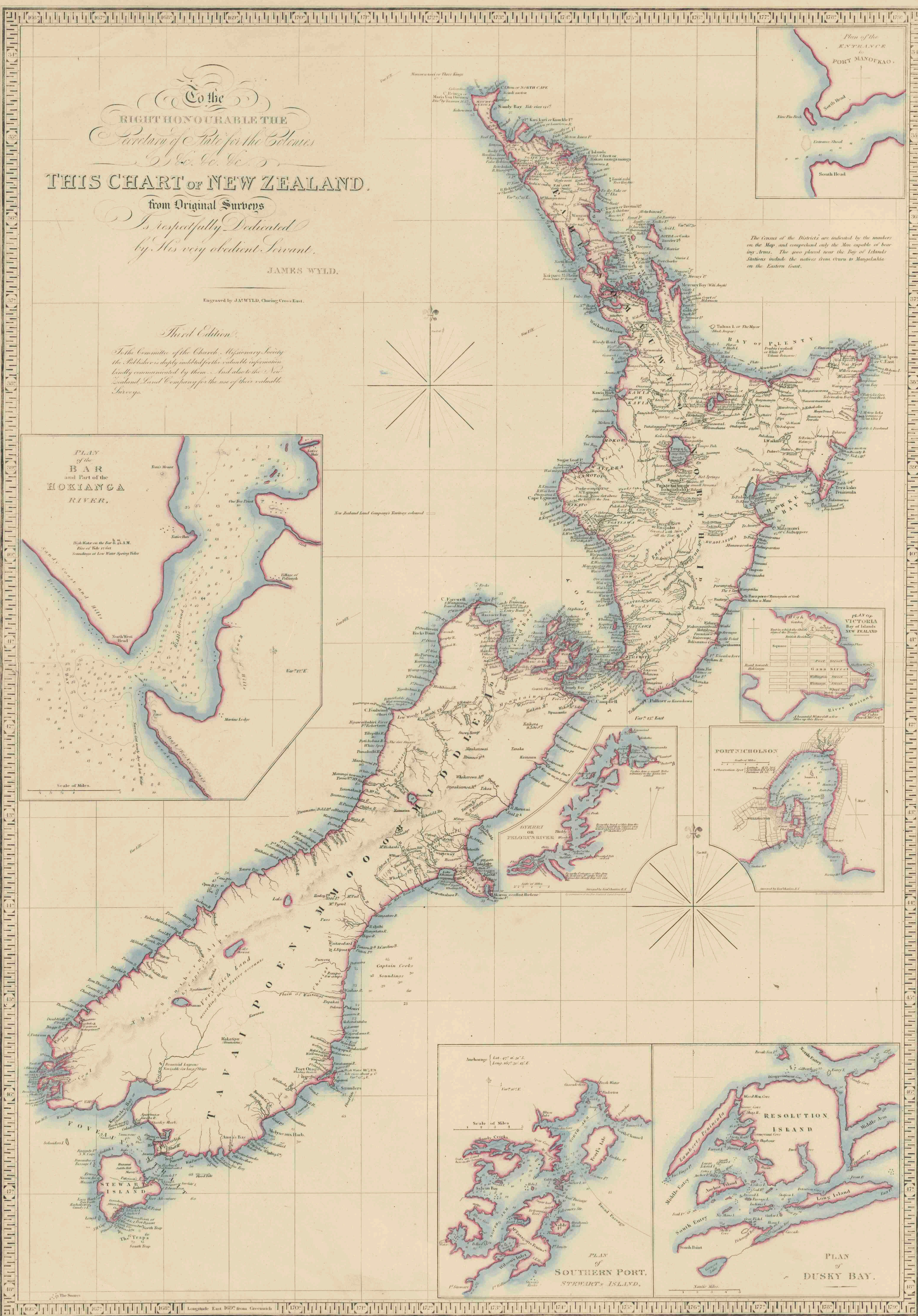
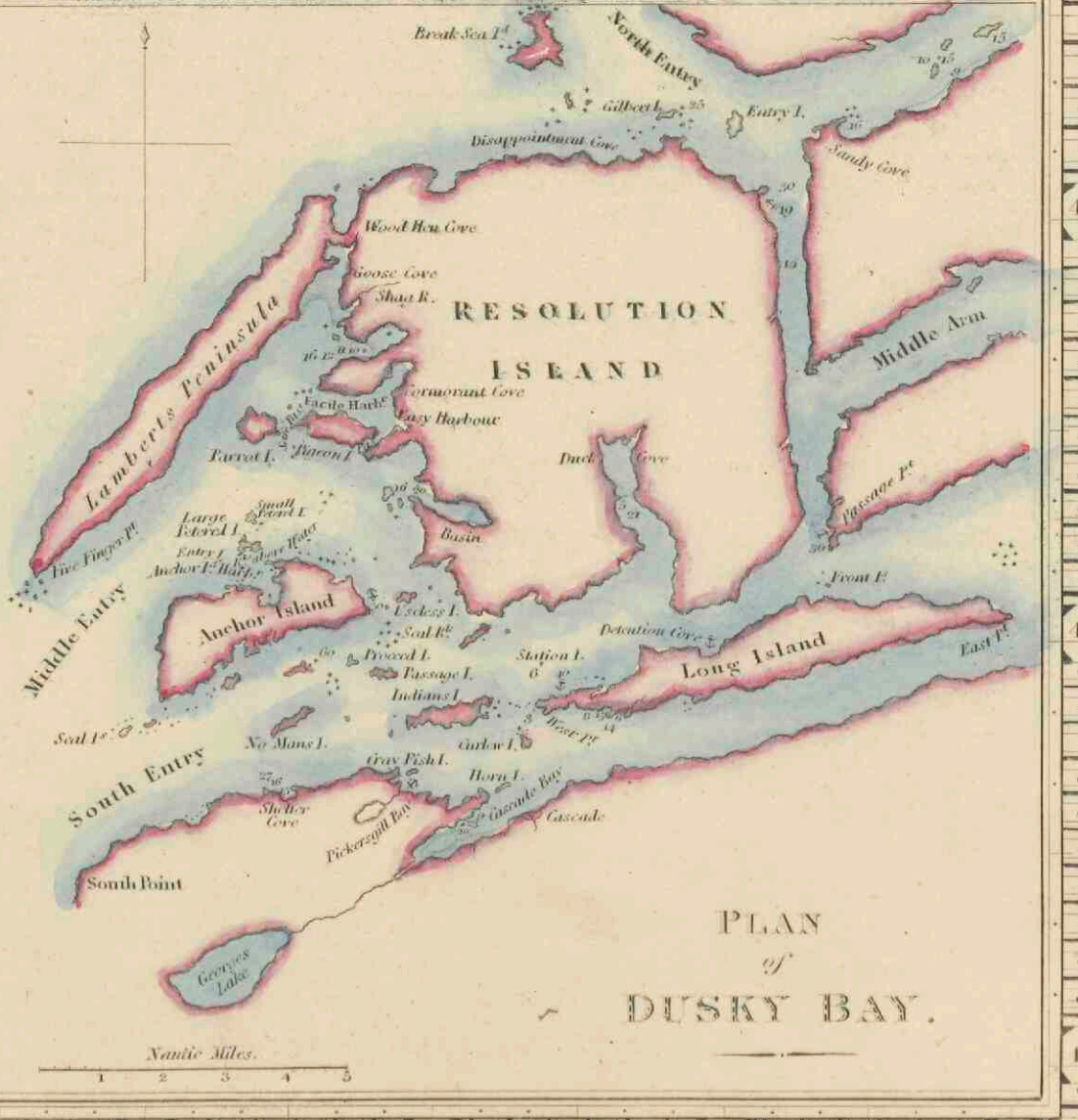
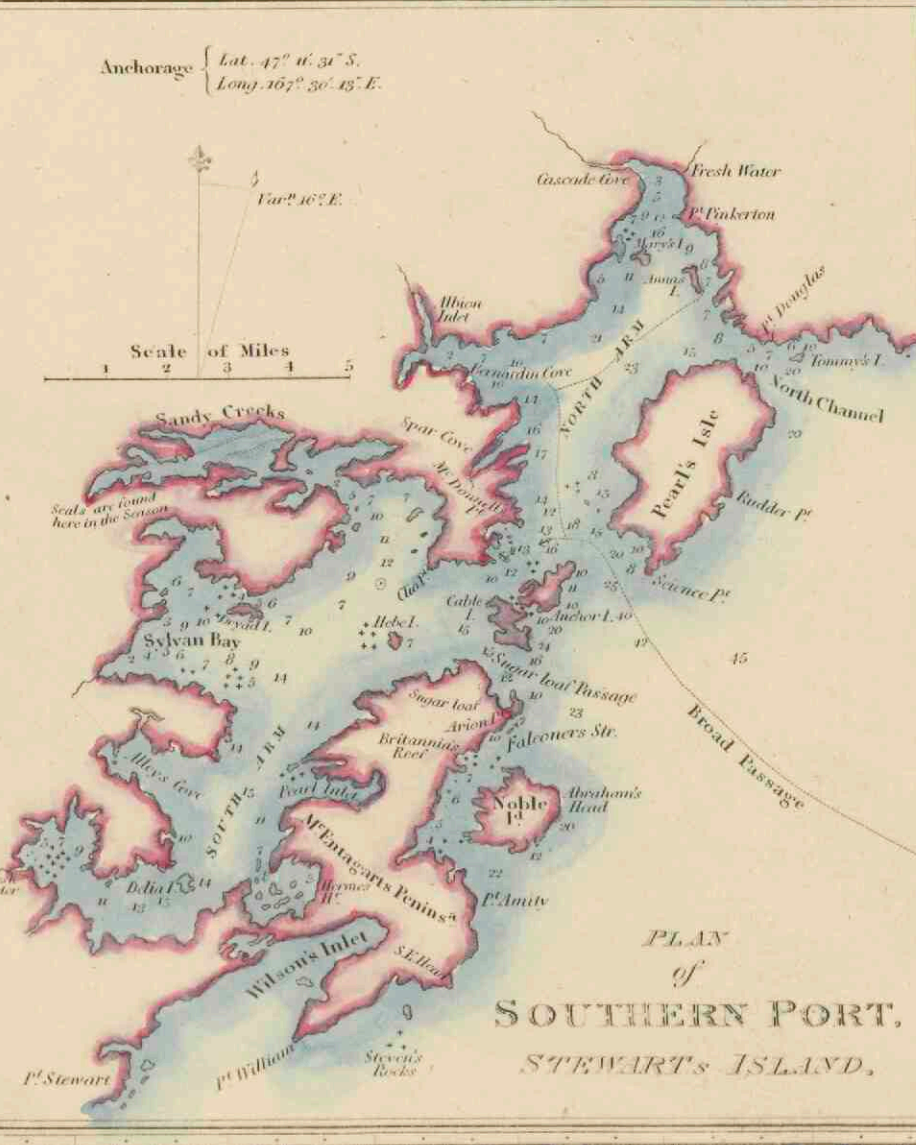
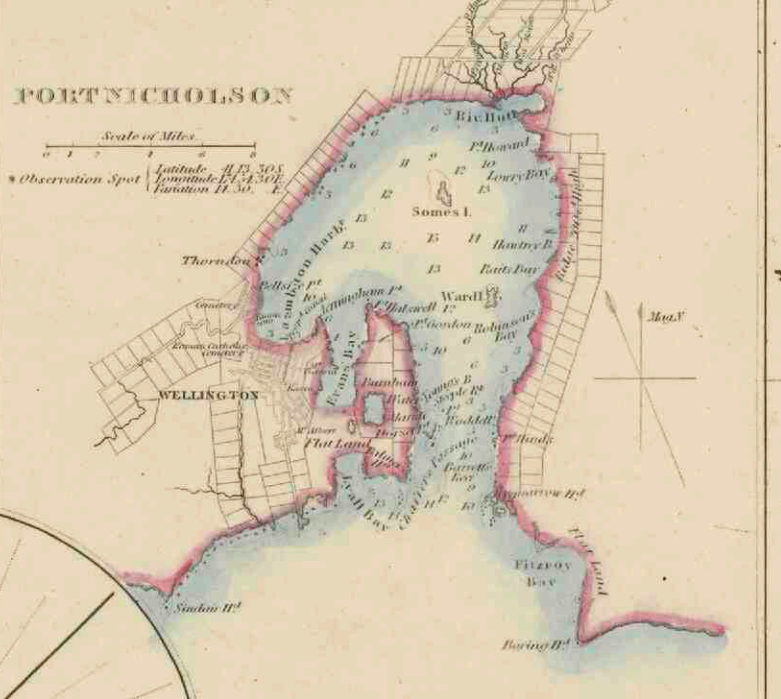
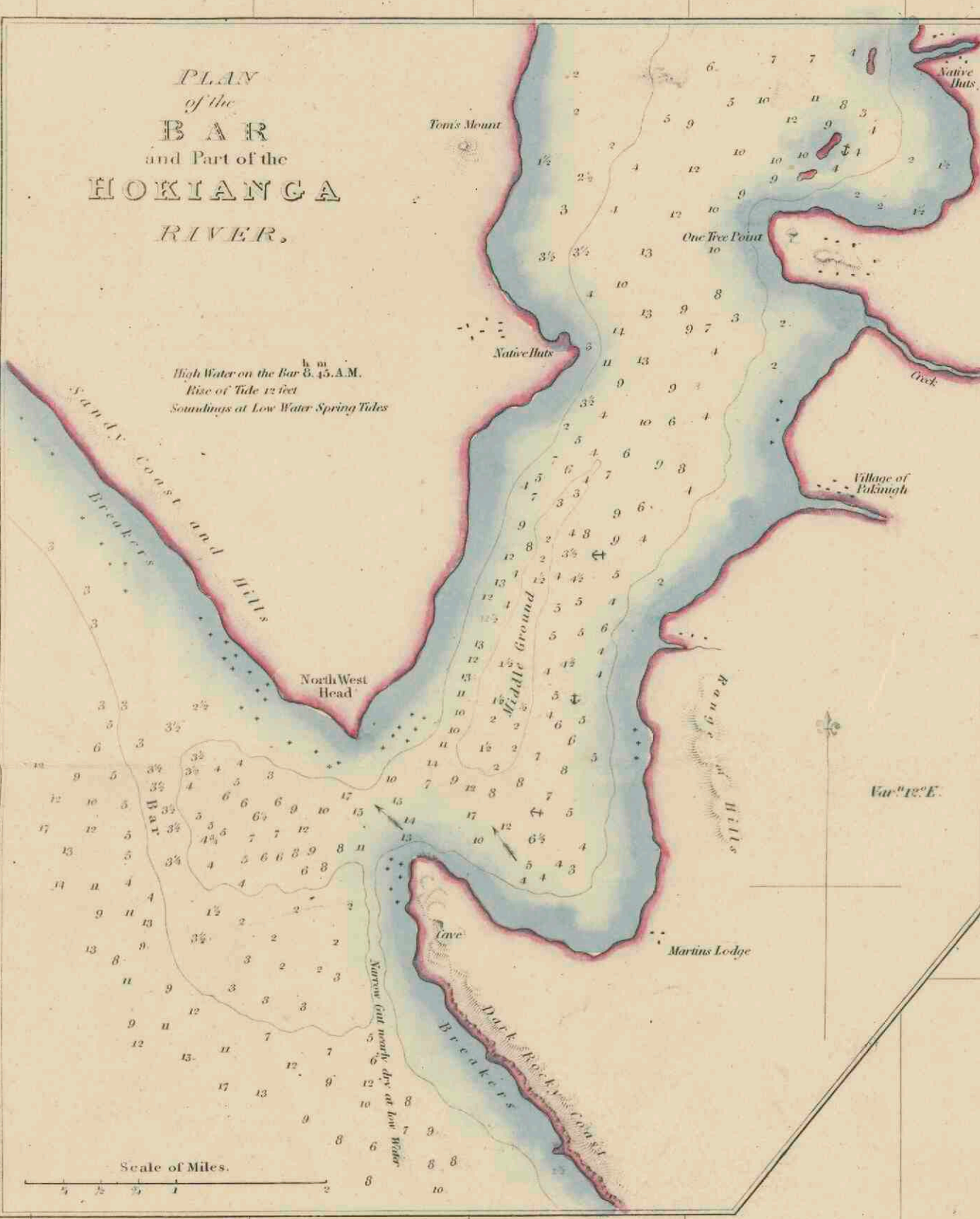
Engraved by JAMES WYLD, Charing-Cross East.

Third Edition.

To the Committee of the Church Missionary Society the Publisher is deeply indebted for the valuable information kindly communicated by them. And also to the New Zealand Land Company for the use of their valuable Surveys.



The names of the Districts are indicated by the numbers on the Map, and correspond only the most capable of bearing Arms. The spots placed near the Bay of Islands indicate the natives from whom it was discovered on the Eastern Coast.



1260
 780