

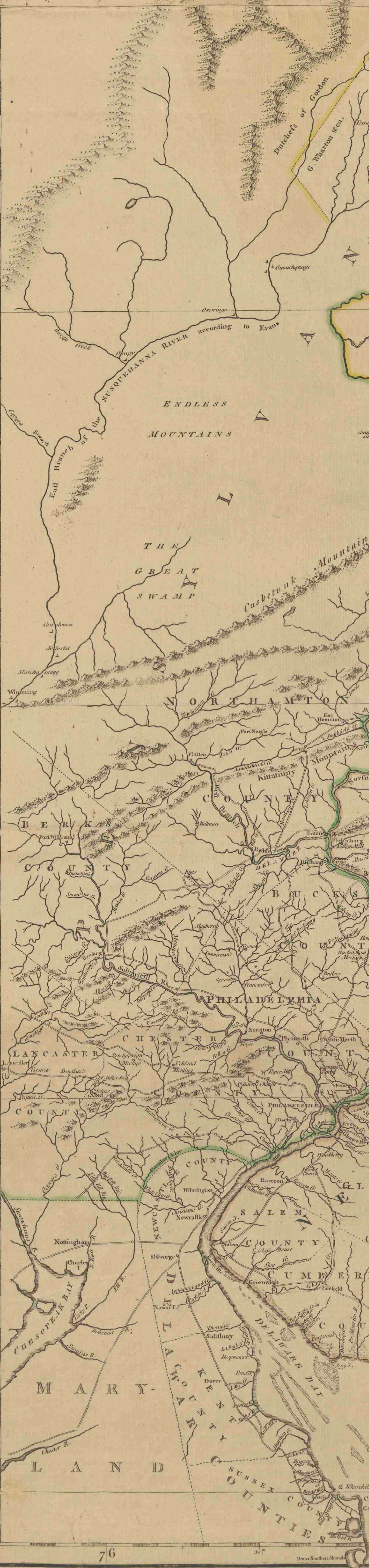
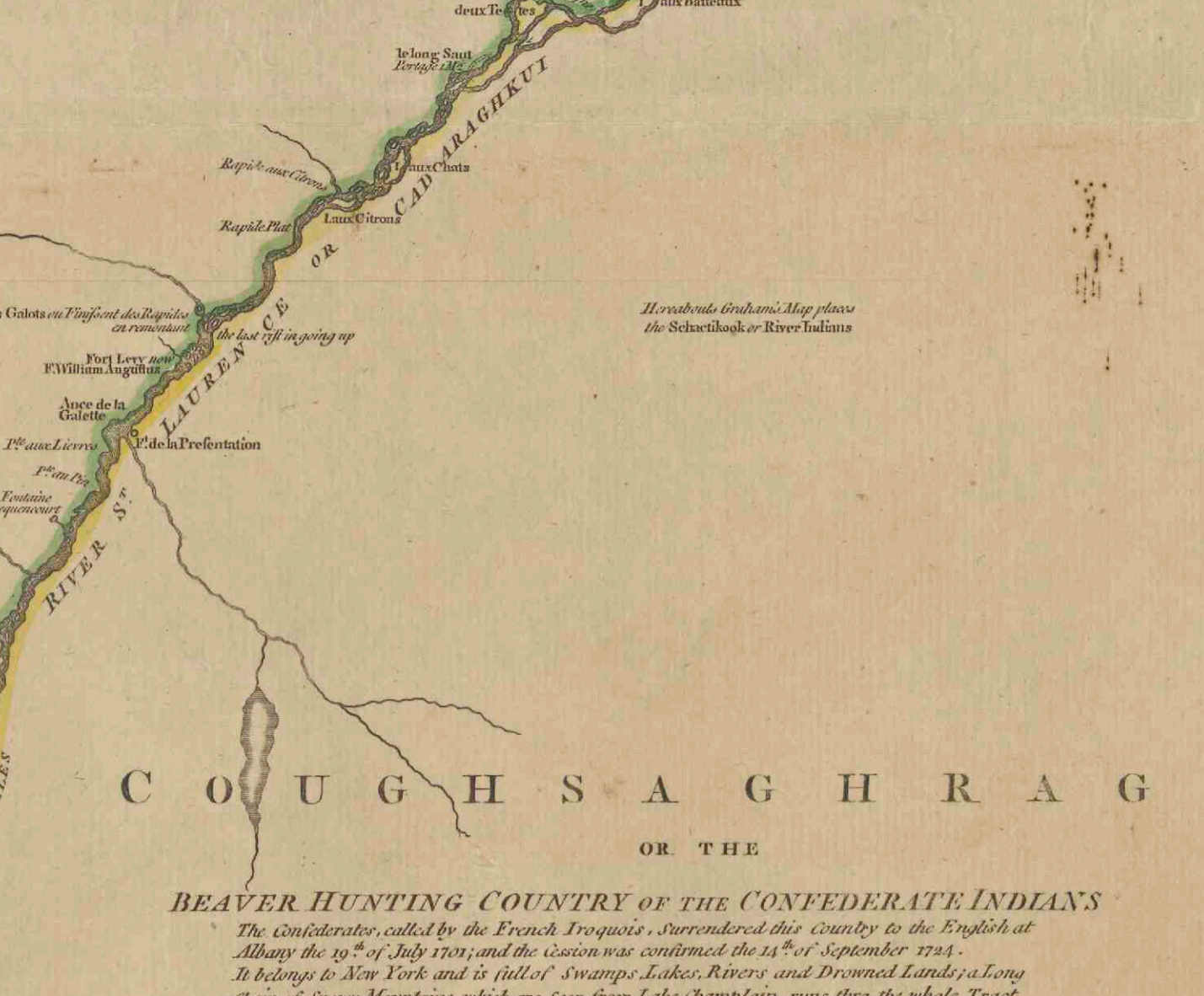
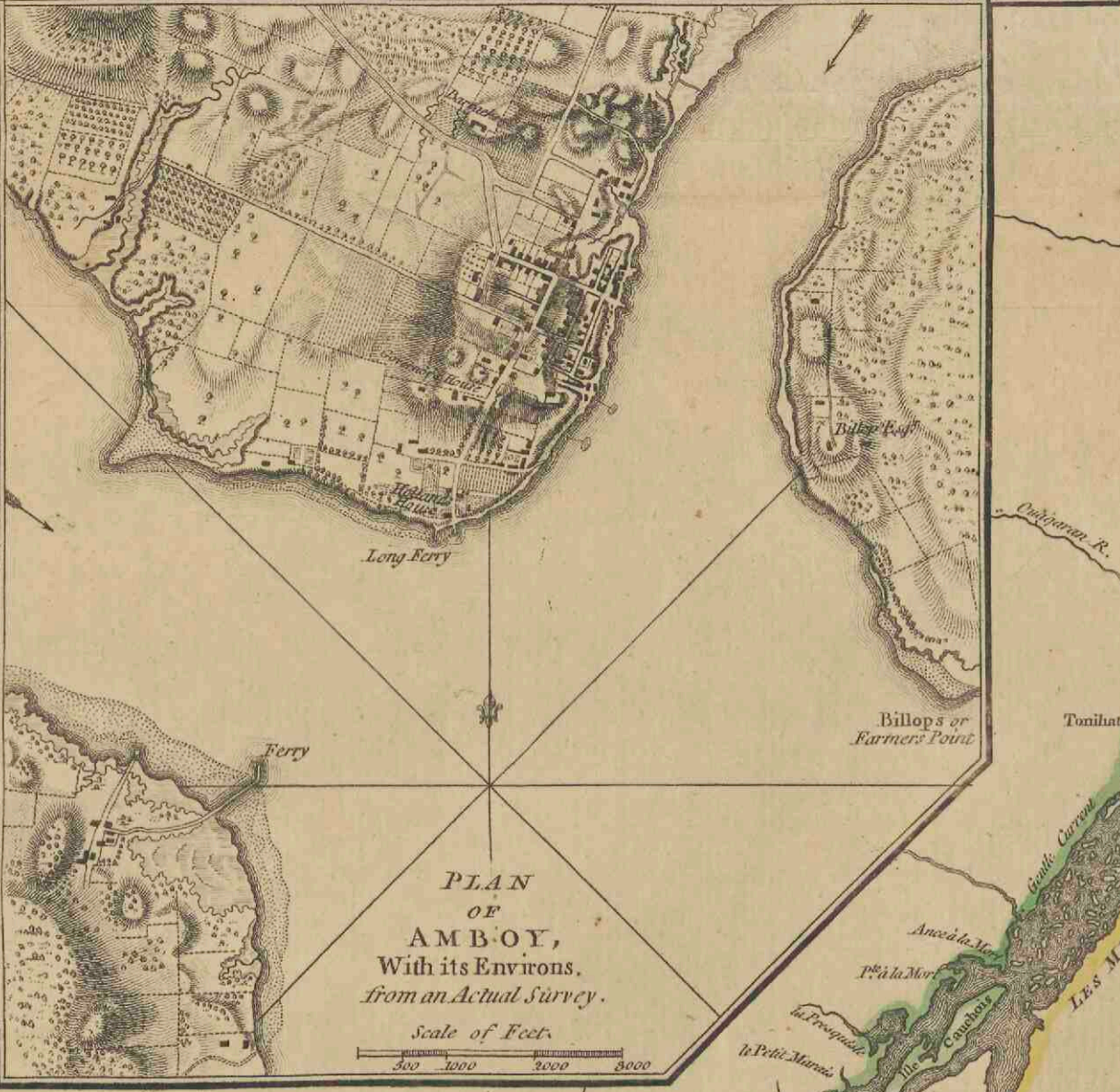
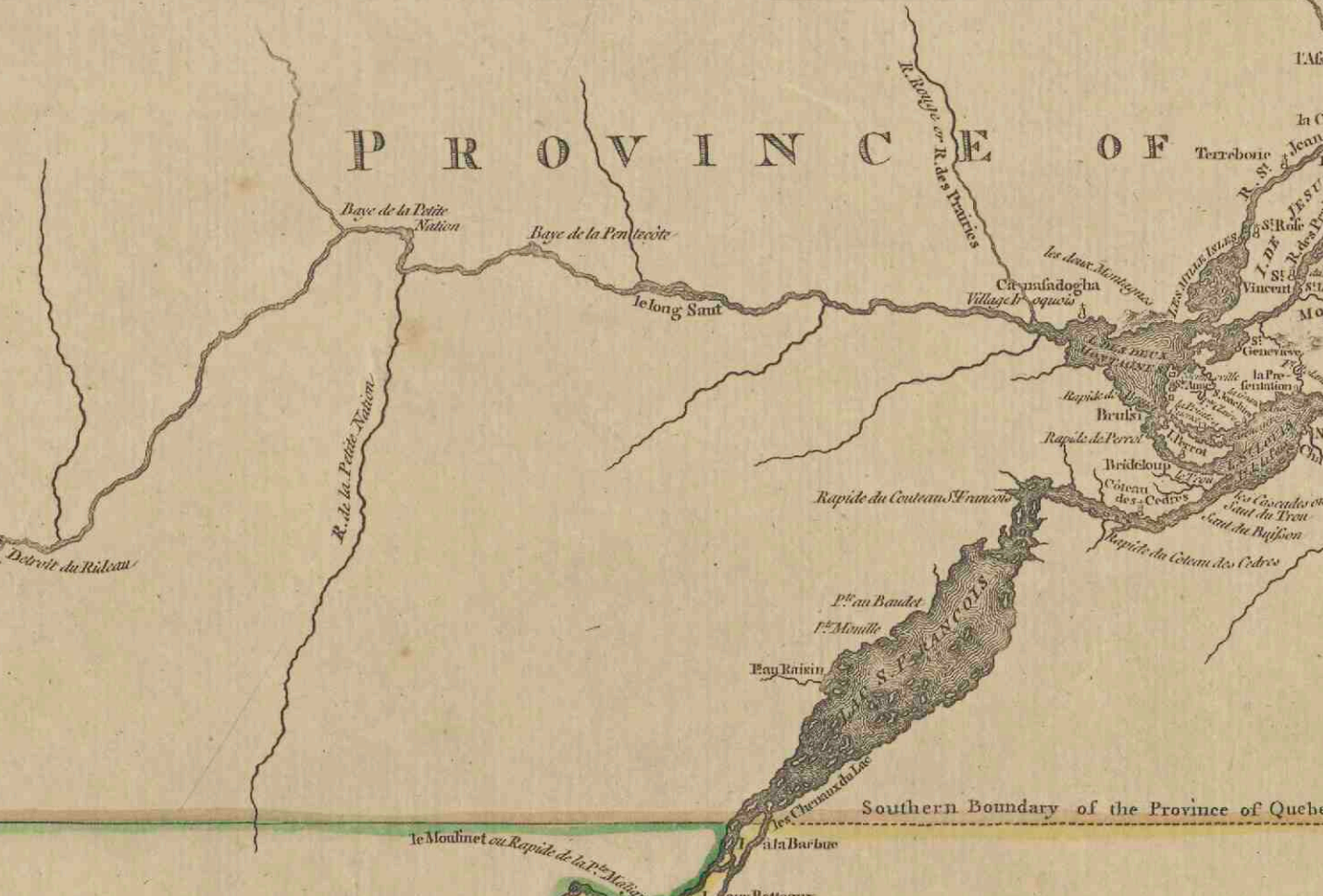
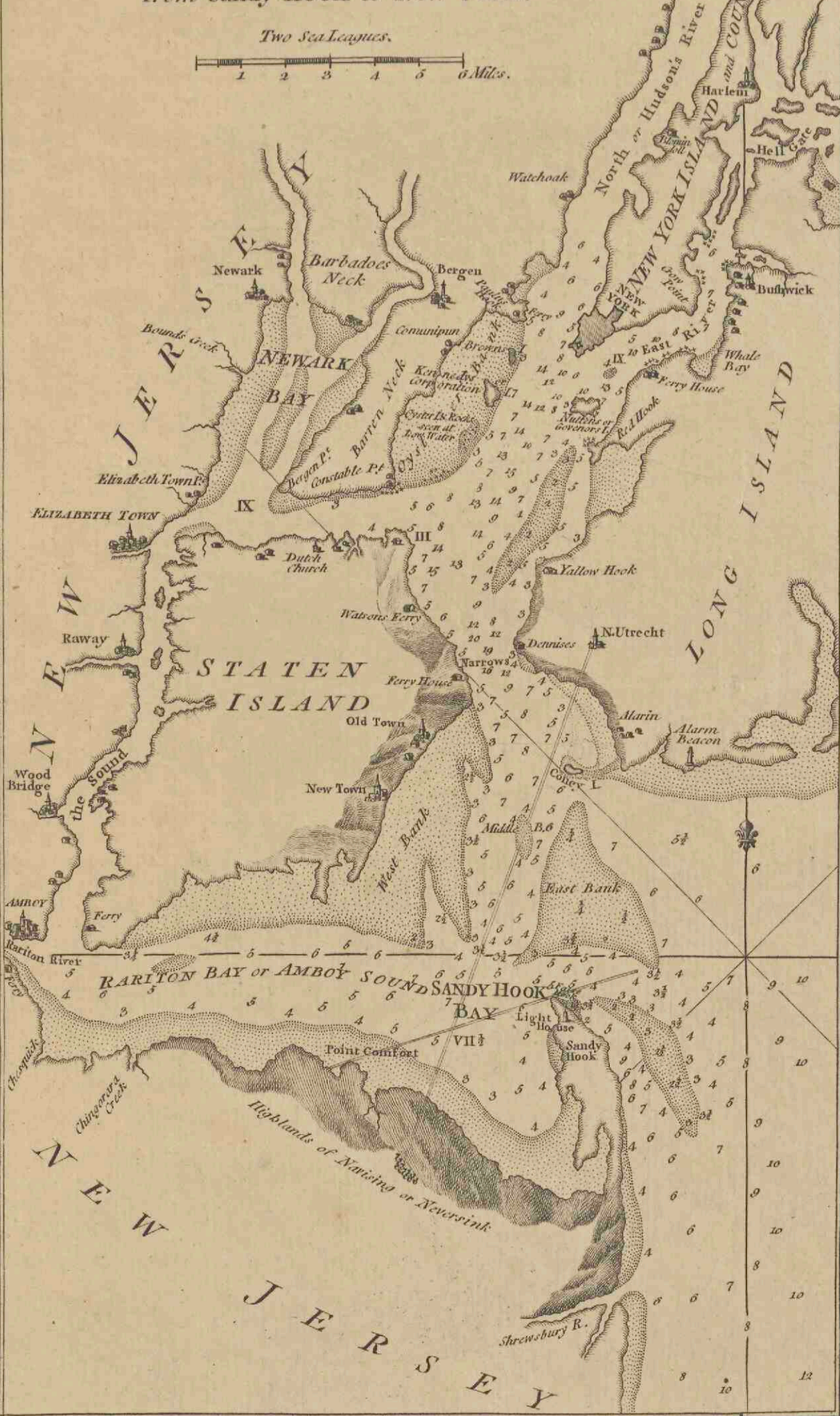


The provinces of New York, and New Jersey; with part of Pensilvania, and the province of Quebec

<https://hdl.handle.net/1874/374885>

A CHART OF THE MOUTH OF HUDSON'S RIVER, from Sandy Hook to New York.

A PLAN OF THE CITY OF NEW YORK.



SCALES. British Statute Miles 69 to a Degree. Marine Leagues 20 to a Degree. Canadian Leagues 36 to a Degree. Travelling Leagues 37 to a Degree.

The PROVINCES OF NEW YORK and NEW JERSEY; with part of PENNSYLVANIA, and the Province of QUEBEC. DRAWN BY MAJOR HOLLAND, SURVEYOR GENERAL, of the NORTHERN DISTRICT in AMERICA. Corrected and Improved, from the Original Materials, by GOVERNOR POWELL, MEMBER OF PARLIAMENT.