



Australia from surveys made by order of the British Government combined with those of d'Entrecasteaux, Baudin, Freycinet &c.&c

<https://hdl.handle.net/1874/378287>

1 an.

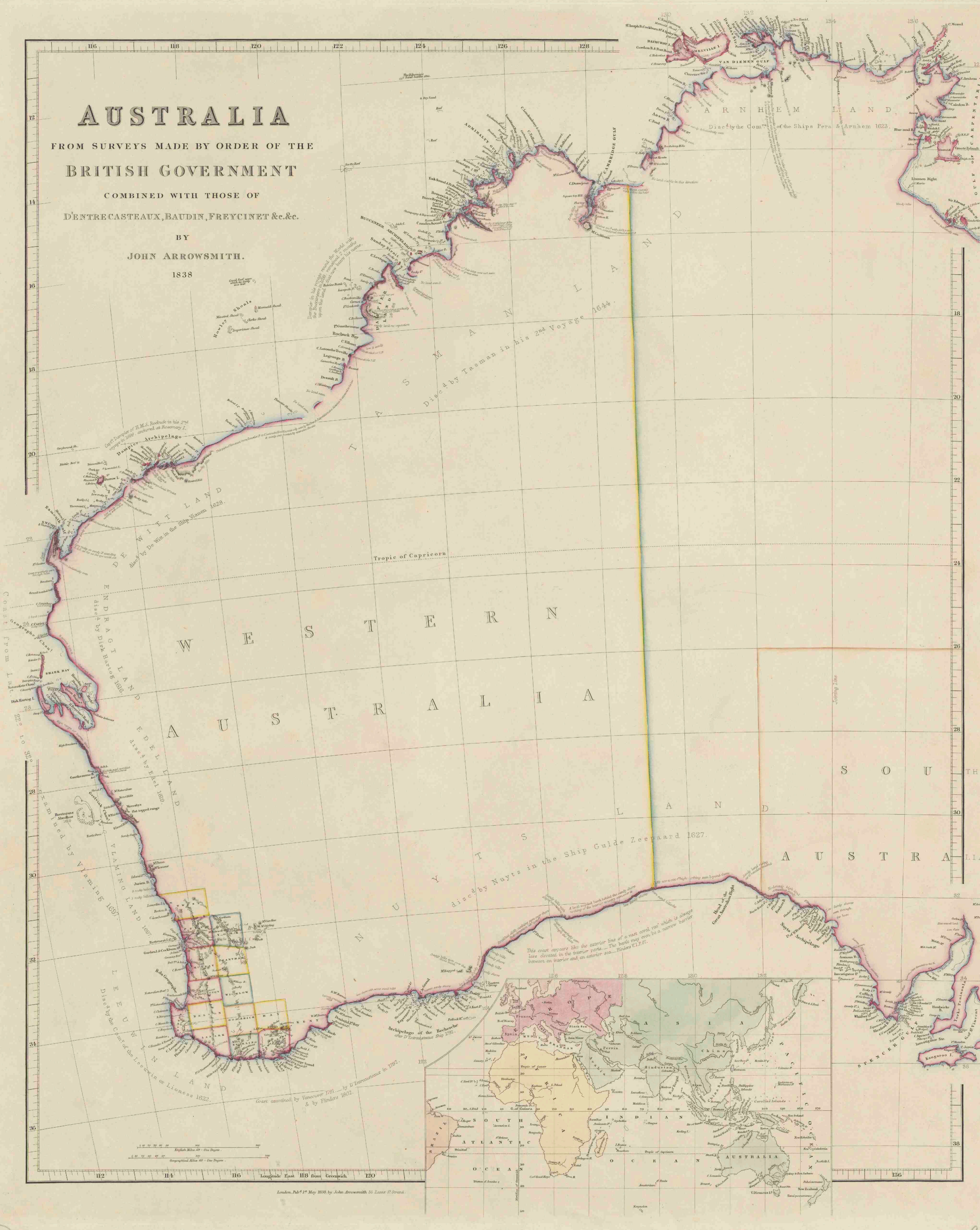
AUSTRALIA

FROM SURVEYS MADE BY ORDER OF THE
BRITISH GOVERNMENT

COMBINED WITH THOSE OF
D'ENTRECASTEAUX, BAUDIN, FREYCINET &c. &c.

BY
JOHN ARROWSMITH.

1838



Scale: 1 inch = 100 English Miles or 160 Geographical Miles

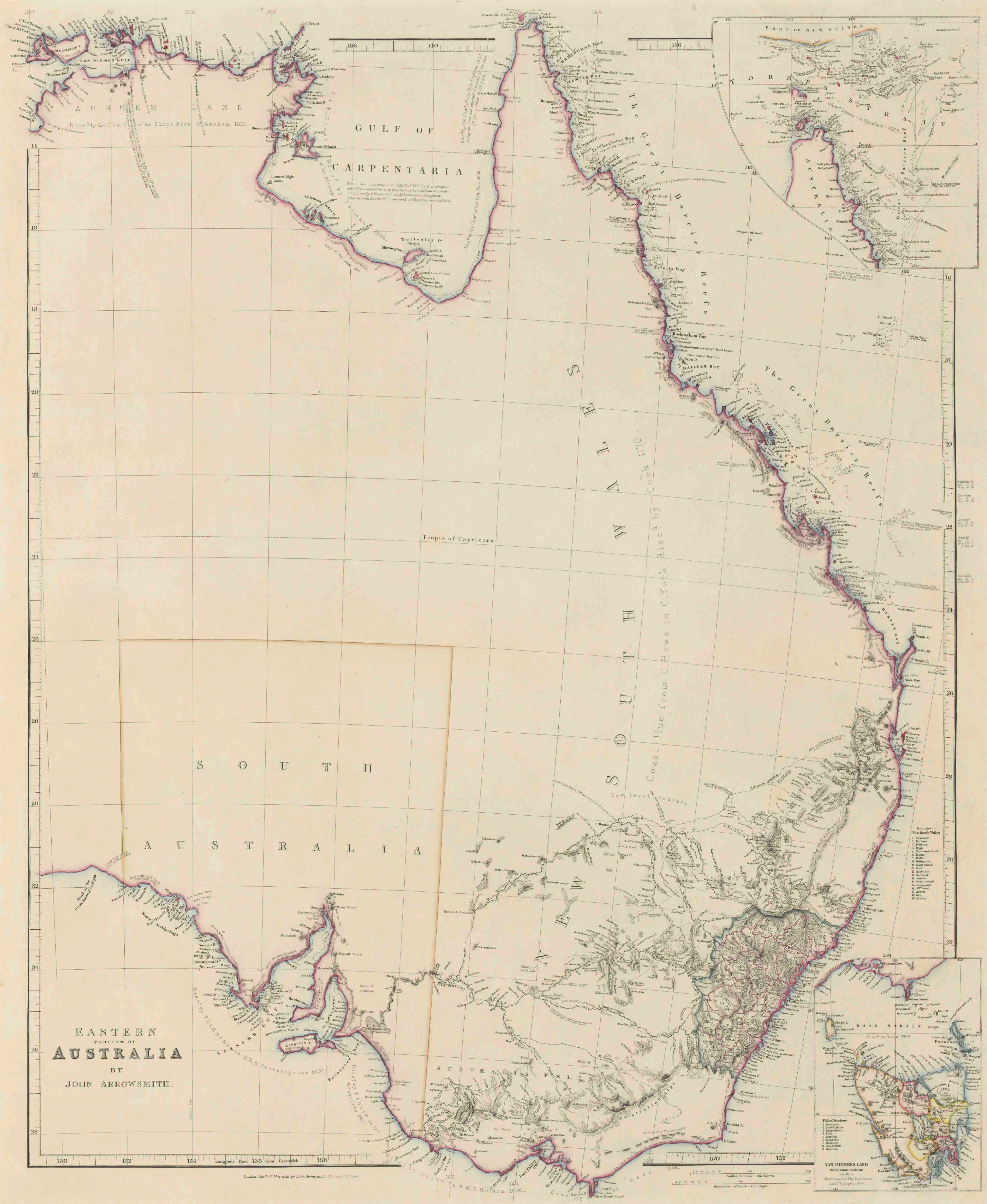
Longitude East 118 from Greenwich

London, Pub^d 1st May 1838 by John Arrowsmith 35 Essex St. Strand.

887

1 an.

J. Arrowsmith
pl H



887

Jan 2

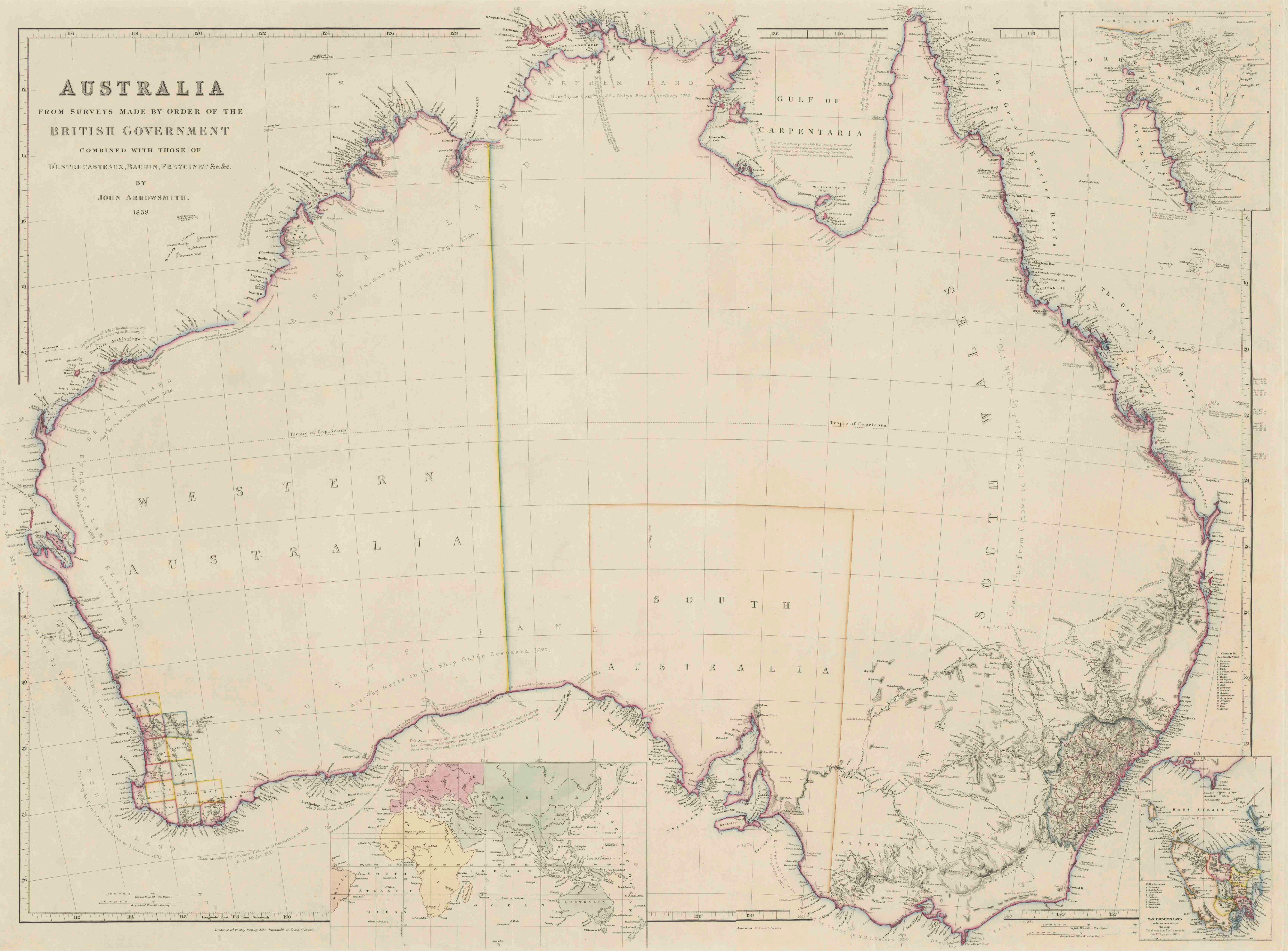
AUSTRALIA

FROM SURVEYS MADE BY ORDER OF THE
BRITISH GOVERNMENT

COMBINED WITH THOSE OF
D'ENTRECASTEAUX, BAUDIN, FREYCINET &c.&c.

BY
JOHN ARROWSMITH.

1838



Coast from ...

Coast from ...

Coast from ...

Discovered by Tasman in his 2nd Voyage 1644.

discovered by Nuyts in the Ship Gulde Zeevaard 1627.

Coast line from C. Howe to C. York disc'd by Cook 1770.

English Mile 0 - One Degree

Longitude East 118 from Greenwich

Longitude East 138 from Greenwich

Longitude East 150 from Greenwich

London, Pub'd 17 May 1838 by John Arrowsmith, 35 Essex St Strand.

Arrowsmith, N. East 25th Street.

English Mile 0 - One Degree

Longitude East 152 from Greenwich

English Mile 0 - One Degree

Longitude East 152 from Greenwich

English Mile 0 - One Degree