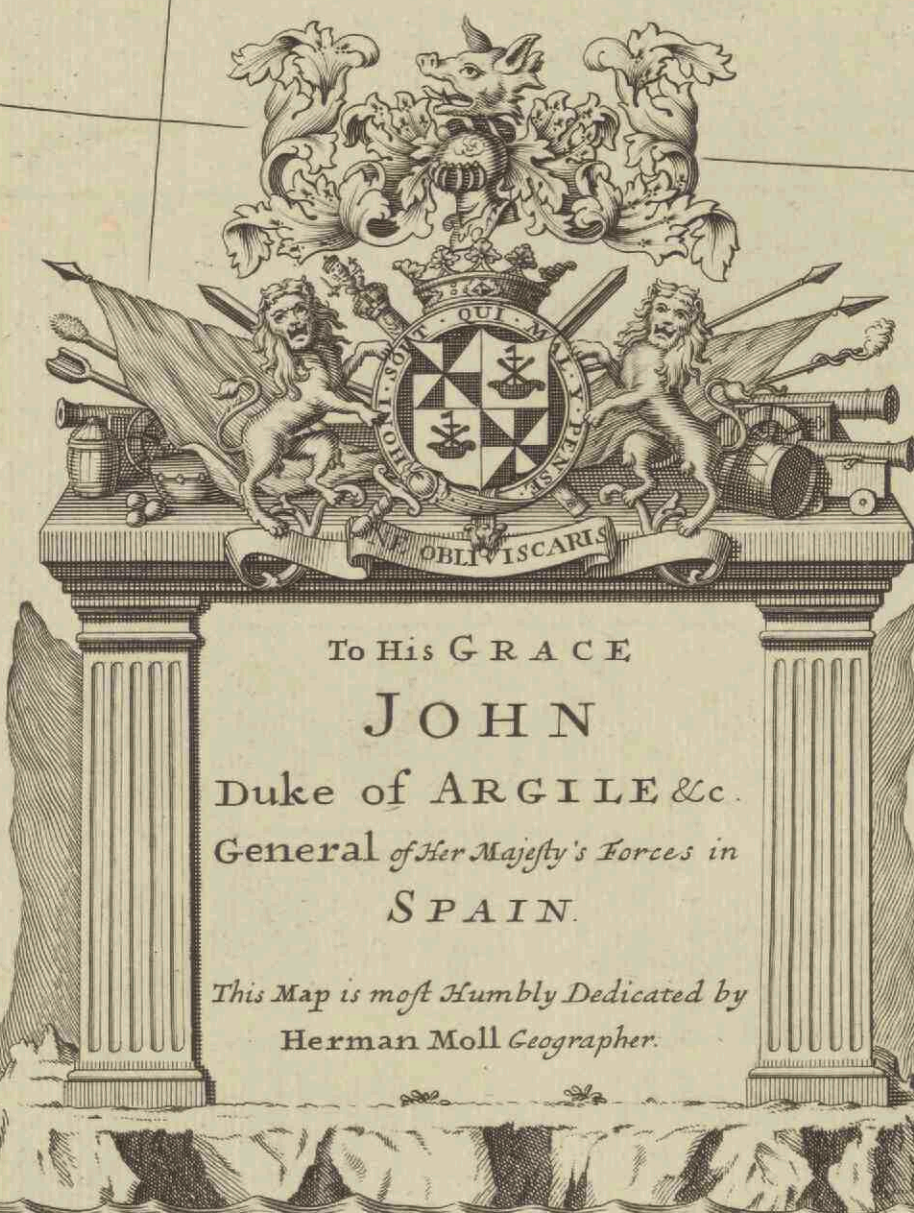
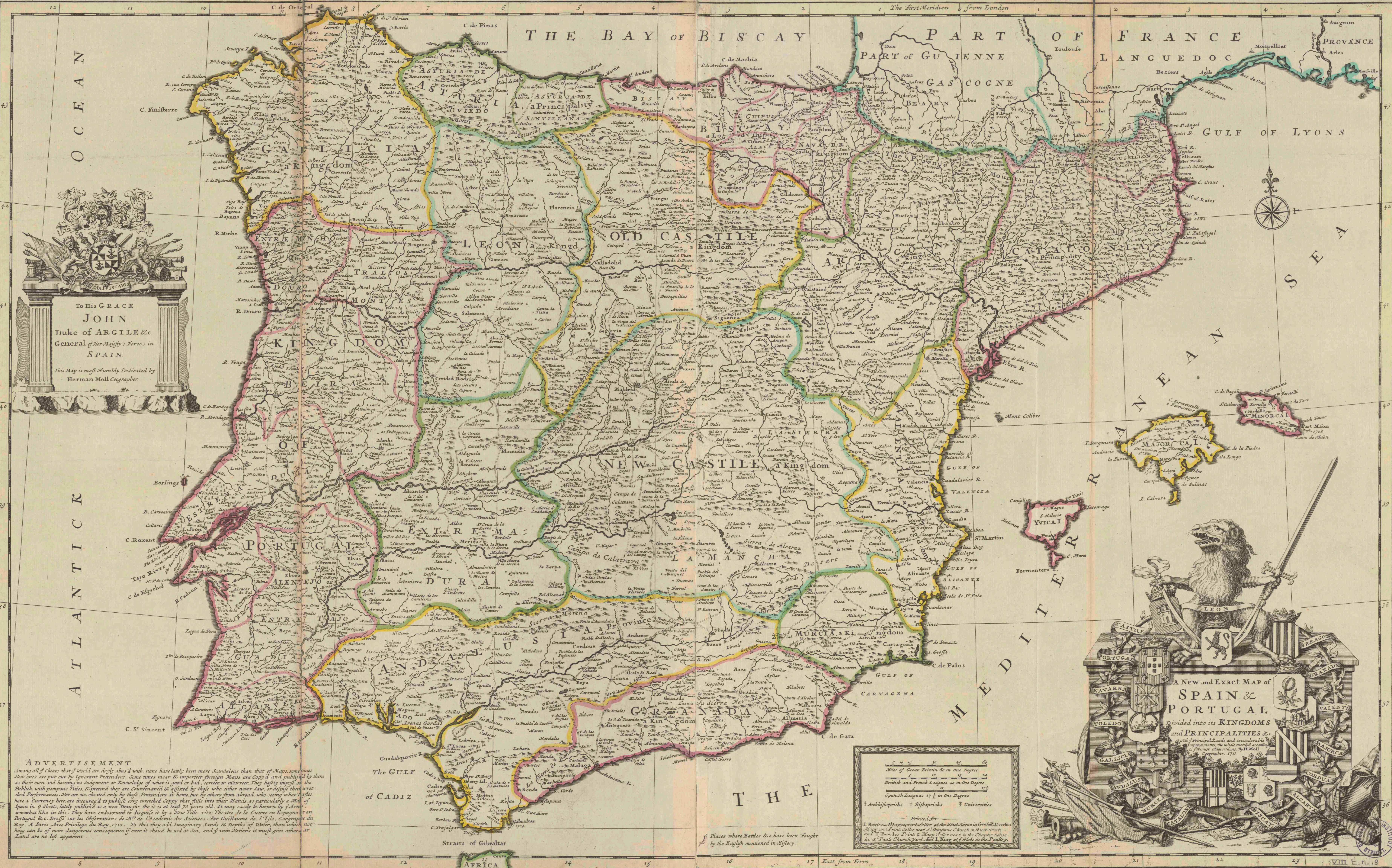




A new and exact map of Spain & Portugal : divided into its kingdoms and principalities &c, with the principal roads and considerable improvements

<https://hdl.handle.net/1874/429714>



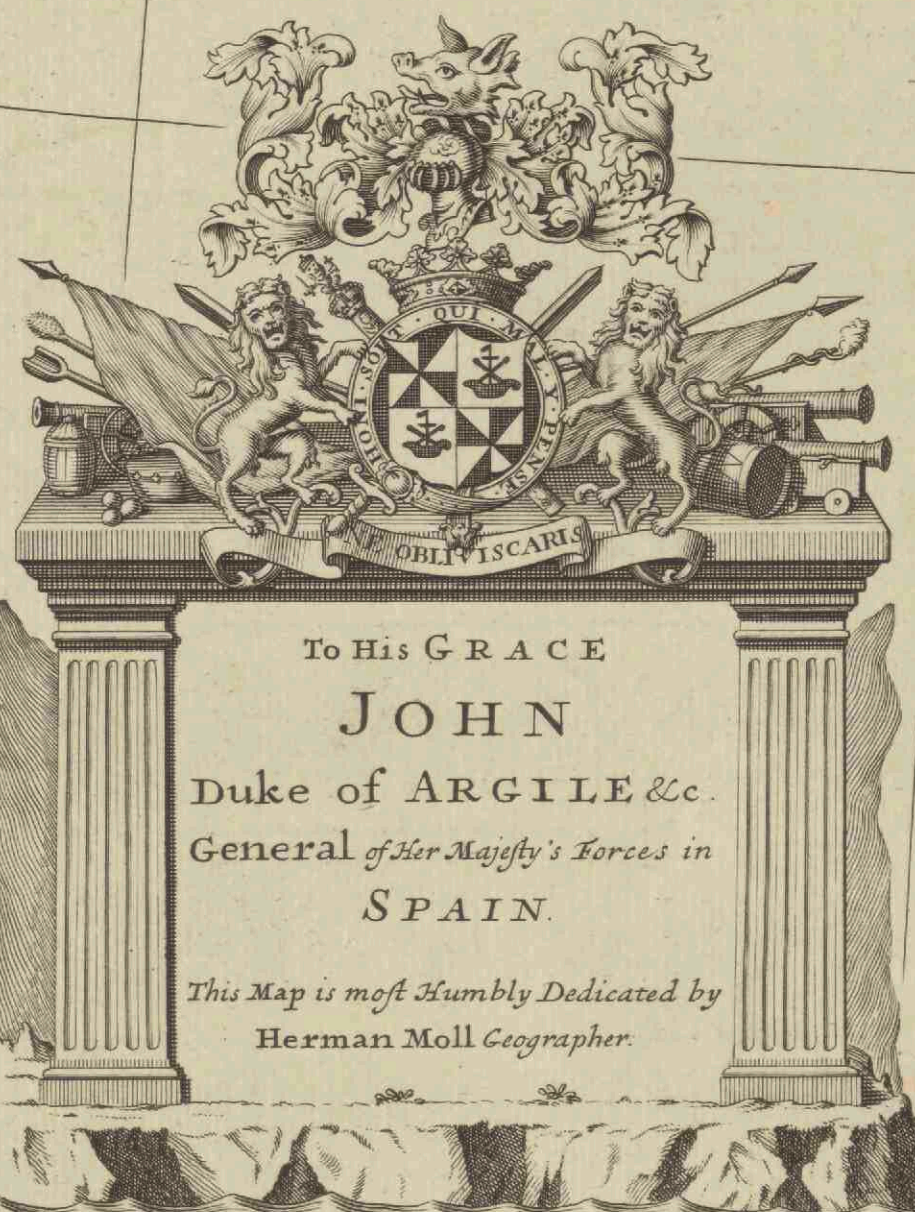
ADVERTISEMENT
 Among all the Charts of this World are daily abus'd with, none have lately been more scandalous than that of Maps, some times view ones are put out by Ignorant Pretenders, some times mean & imperfect foreign Maps are copy'd and publish'd by them as their own, and having no Judgment or Knowledge of what is good or bad, correct or incorrect, they boldly impose on the Publick with pompous Titles, & pretend they are Countenanced & assist'd by those who either never saw, or disapprove them: these Performances, nor are we chastis'd only by those Pretenders at home, but by others from abroad, who seeing what they call a Currency here, are incourag'd to publish very wretched Copies that fall into their Hands, as particularly a Map of Spain in 9 Sheets, lately publish'd as a new Draught tho' it is at least 70 years old. It may easily be known by 3 or 4 somewhat like in this. They have endeavour'd to disguise it by a New Title viz: Theatre de la Guerre en Espagne &c. en Portugal &c. Dress'd up in the Observations de M^r de l'Academie des Sciences, Bar Guillaume de l'Isle, Geographe du Roy. A Paris, Avec Privilege du Roy 1710. To this they add Imaginary Sands & Depths of Water, than which nothing can be of more dangerous consequence if ever it should be us'd at Sea, and if vain Honors it must give others at Land are no less apparent.

1	2	3	4	5	6	7	8	9	10
1	2	3	4	5	6	7	8	9	10
1	2	3	4	5	6	7	8	9	10
1	2	3	4	5	6	7	8	9	10

Places where Battles &c. have been fought by the English mentioned in History.

OCEAN

THE BAY OF BISCAY



ATLANTIC

43

42

41

40

39

38

37

36

ADVERTISEMENT
 Among all of Cheats that of World are daily abus'd with, none have lately been more scandalous than that of Maps, some times New ones are put out by Ignorant Pretenders, some times mean & imperfect foreign Maps are Copy'd and publish'd by them as their own, and having no Judgement or Knowledge of what is good or bad, correct or incorrect, they basely impose on the Publick with pompous Titles, & pretend they are Countenanc'd & assist'd by those who either never saw, or despite their wretched Performances. Nor are we cheated only by these Pretenders at home, but by others from abroad, who seeing what Titles have a Currency here, are encourag'd to publish every wretched Copy that falls into their Hands, as particularly a Map of Spain in 9 Sheets, lately publish'd tho it is at least 70 years old. It may easily be known by its Arms, somewhat like in this. They have endeavor'd to disguise it by a New Title viz: Theatre de la Guerre en Espagne &c. en Portugal &c. Dress'd sur les Observations de M^r de L'Academie des Sciences. Par Guillaume de l'Isle, Geographe du Roy A Paris. Avec Privilege du Roy 1710. To this they add Imaginary Sands & Depths of Water, than which nothing can be of more dangerous consequence if ever it should be us'd at Sea, and of vain Notions; it must give others at Land are no less apparent.



Places where Battles &c. have been Fought by the English mentioned in History.

8

9

10

11

12

13

14

15

16

17

East



Places where Battles &c have been Fought by the English mentioned in History

5	10	15	30	45	60
Miles of Great Britain 60 in One Degree					
British and French Leagues 20 in One Degree					
Spanish Leagues 17 1/2 in One Degree					
† Archbishopsricks † Bishopsricks * Universities					

Printed for I. Bowles - Maps-printer - Seller at the Black Horse in Cornhill - Drexler Alley and Front Seller near St. Dunstons Church in Fleet Street and I. Bowles Print & Map Seller next to the Chapter House in St. Pauls Church Yard And I. King at Globes in the Poultry.



A New and Exact MAP of SPAIN & PORTUGAL Divided into its KINGDOMS and PRINCIPALITIES &c with a Description of the Principal Roads and considerable Improvements, the whole rectified according to the latest Observations, By H. Moll Geographer. 1711