



**Map of that part of the mineral lands adjacent to Lake Superior, ceded to the United States by the treaty of 1842 with the Chippewas : comprising that district lying between Chocolate River and Fond du Lac, under the superintendency of Genl. John Stockton, U.S. agent**

<https://hdl.handle.net/1874/430065>

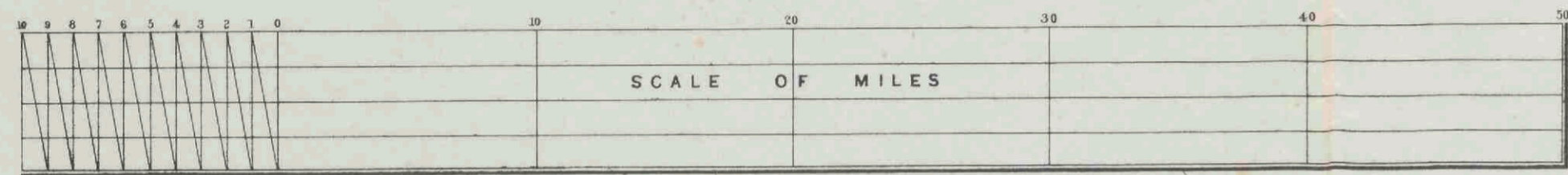
# MAP OF THAT PART OF THE MINERAL LANDS

ADJACENT TO  
LAKE SUPERIOR.

CEDED TO THE  
UNITED STATES

BY THE TREATY OF 1842 WITH THE CHIPPEWAS.

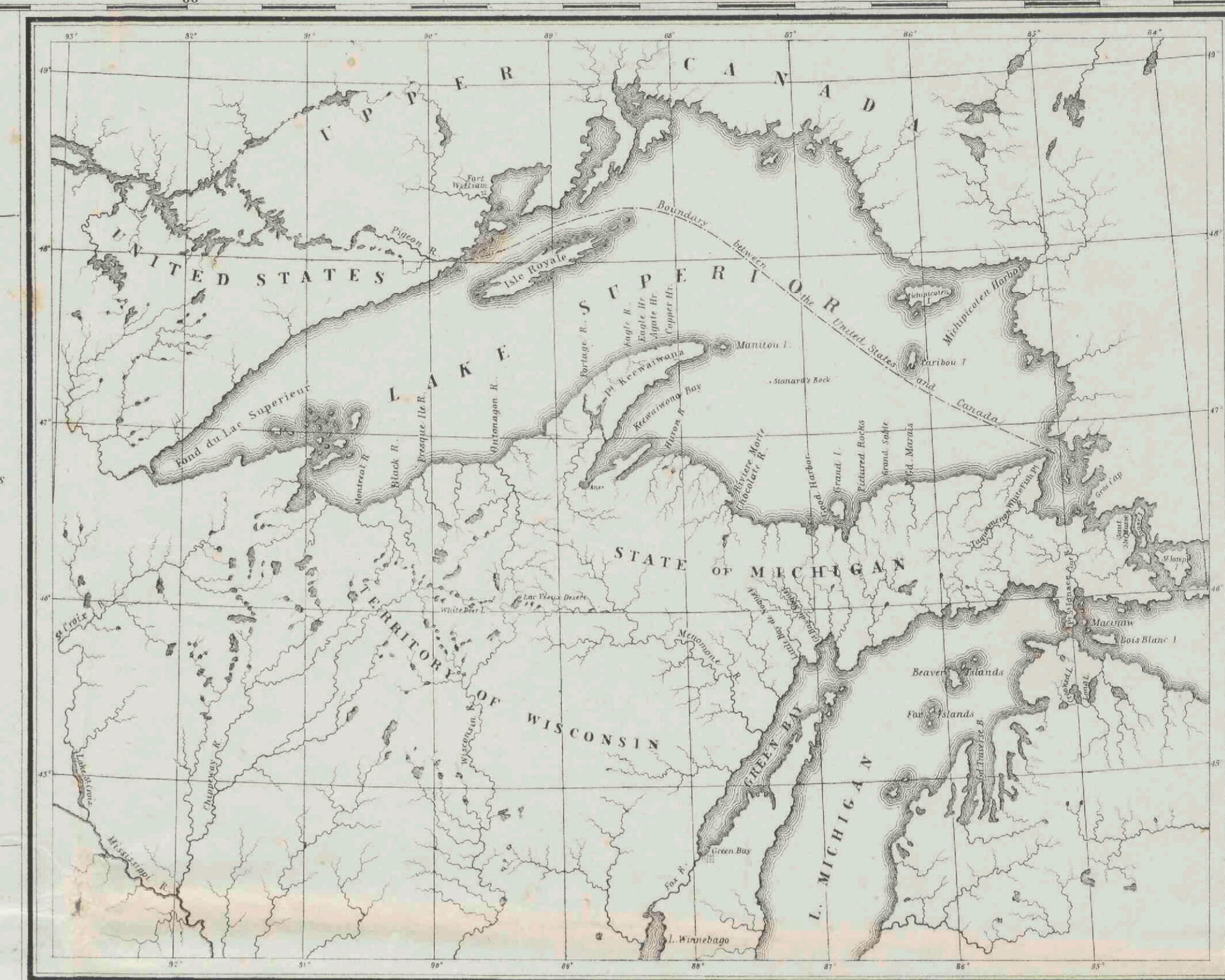
U.S. Geographical Names Office, Washington, D.C.



INDIAN  
TERRITORY

UNITED STATES  
CHIPPEWA INDIANS

UPPER  
CANADA



LAKE  
SUPERIOR

KEEWAUONAW  
POINT

FOND DU LAC SUPERIEUR

MOONVILLE ISLANDS

REFERENCE

Those tracts colored are leased; all others are located under permits or applications.  
 Weight figures represent acre numbers; slanting figures represent square numbers.  
 Tracts with cross lines dotted have no numbers, on account of disputed claims, &c.

Senate of the United States, January 11th 1847.

Resolved: That three thousand copies of the map of the Mining Region of Lake Superior projected by A.B. Gray and now being engraved for the Office of Representatives be ordered to be struck off and with the accompanying Report be forwarded for the use of the Senate, and that the Bureau having in charge the Mineral Lands, cause to be placed upon said map all further locations made during the past year under authority of the Sec. of War, and which may have been reported to the Department.

Note: In compliance with the above resolution, I have placed upon the map such locations as described in the Permits handed to me through the Ordnance Bureau, and under the authority of the Sec. of War, and which have been reported to the Department. These, that by their descriptions appear to interfere with others previously mapped have remarks accordingly, appended to the Permits.

A.B. Gray  
 Surveyor & Ass't. Sup't  
 U. S. Mines.

Comprising that District lying between  
 CHOCOLATE RIVER AND FOND DU LAC,  
 under the superintendency of  
 GEN'L JOHN STOCKTON, U.S. AGENT.  
 Projected and drawn under the direction  
 of  
 LIEUT. COL' GEORGE TALCOTT,  
 Ordnance Bureau.  
 by  
 A. B. Gray, assisted by John Cook.

Compiled from surveys and explorations made by direction of the War Department under the superintendency of the U.S. Agency at Copper Harbor, from U.S. surveys made by D. Houghton and W.A. Burd Esq, from Nicolet's map of the Upper Mississippi River, and from Dayfield's charts of Lake Superior: See accompanying Report of 1845.



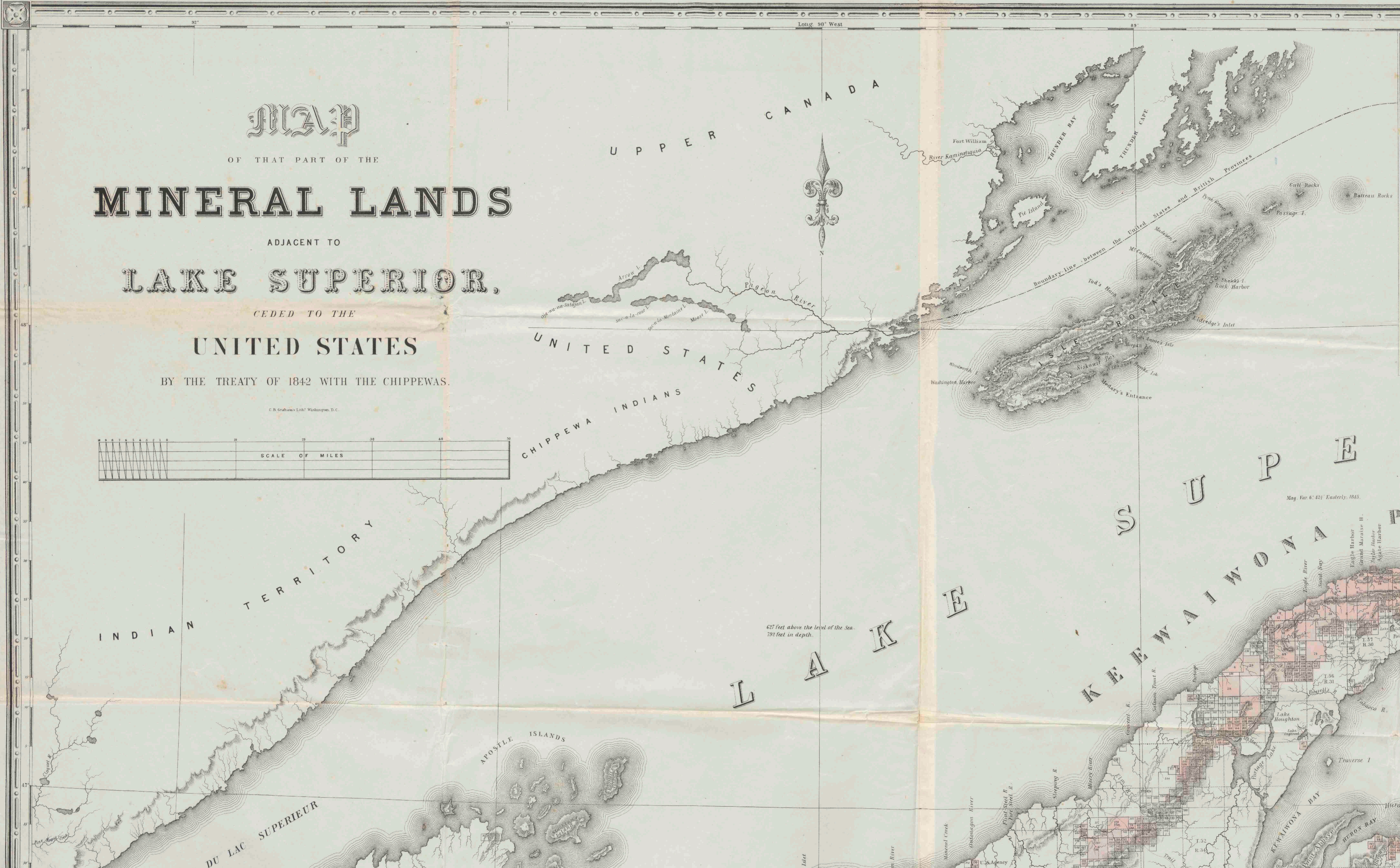
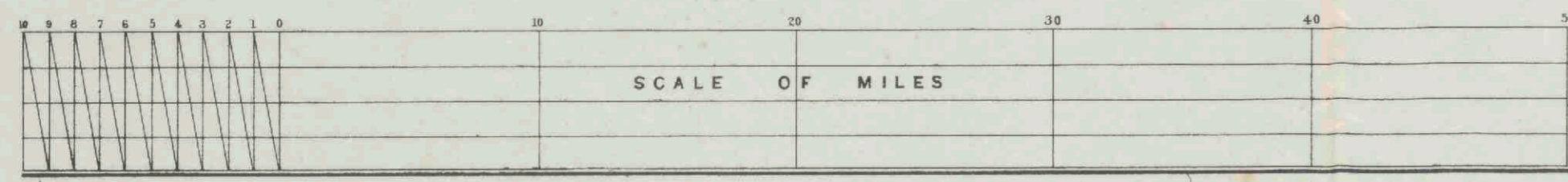
CAMP GRAY, October 17th 1845, under TALCOTT BARBER.

MAP  
OF THAT PART OF THE  
**MINERAL LANDS**

ADJACENT TO  
**LAKE SUPERIOR,**  
CEDED TO THE  
**UNITED STATES**

BY THE TREATY OF 1842 WITH THE CHIPPEWAS.


C. D. Graham's Lith. Washington, D. C.



LANDS


FOR.

WAS.

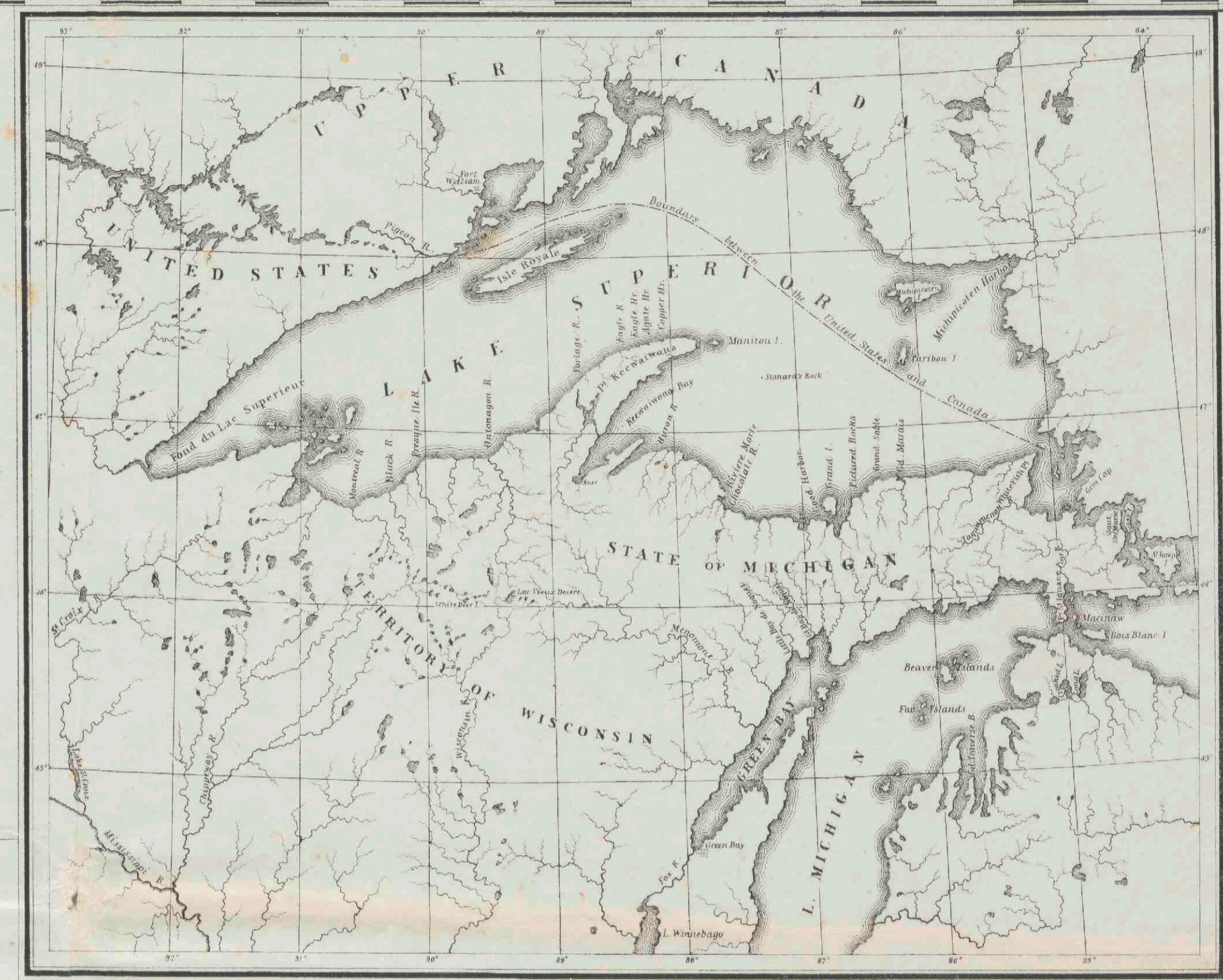
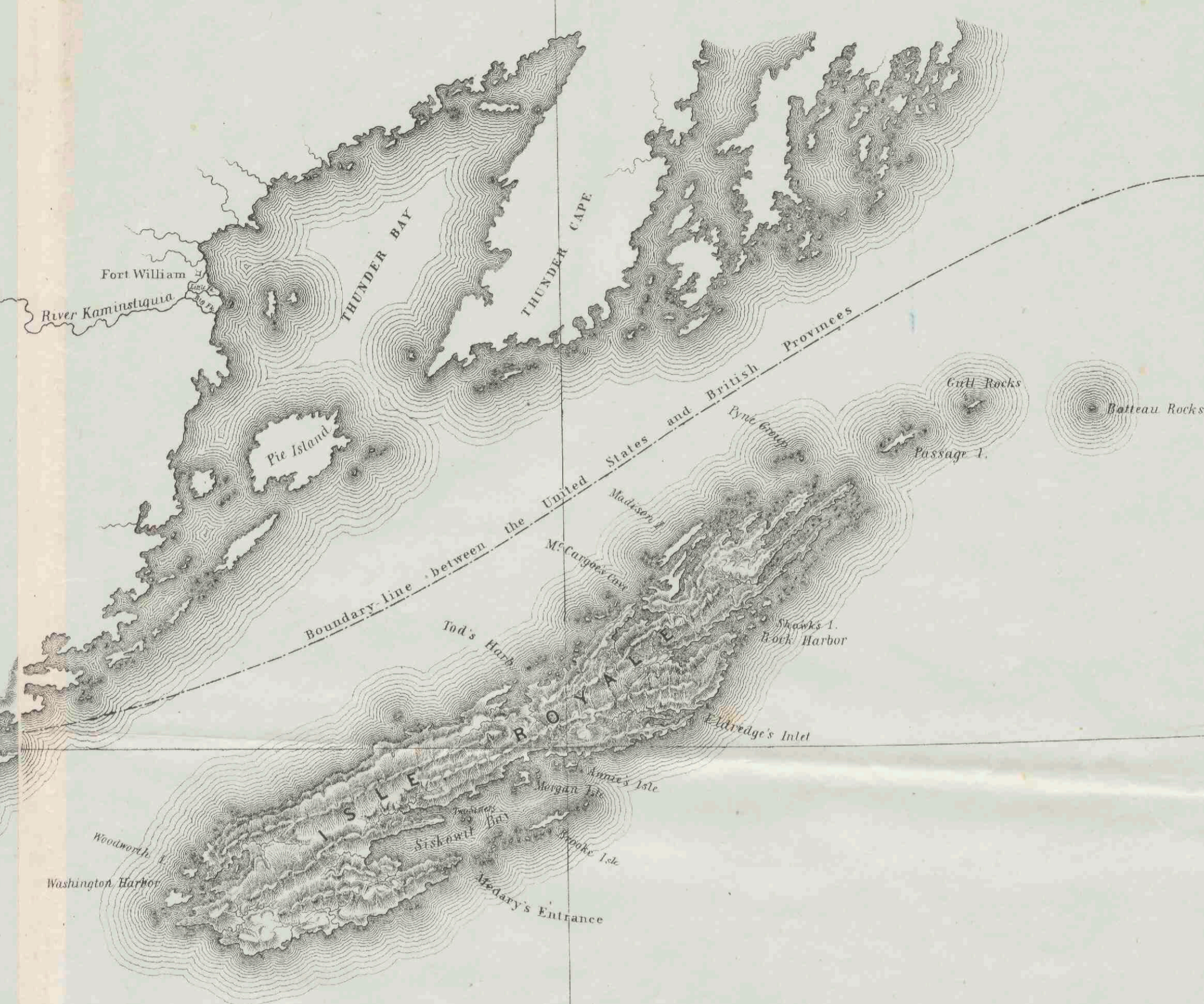


91° 90° West 89° 88° 87°

UPPER CANADA



UNITED STATES  
CHIPPEWA INDIANS



SUPERIOR

627 feet above the level of the Sea.  
792 feet in depth.  
LAKE

KEEWENA WONA POINT



REFERENCE.

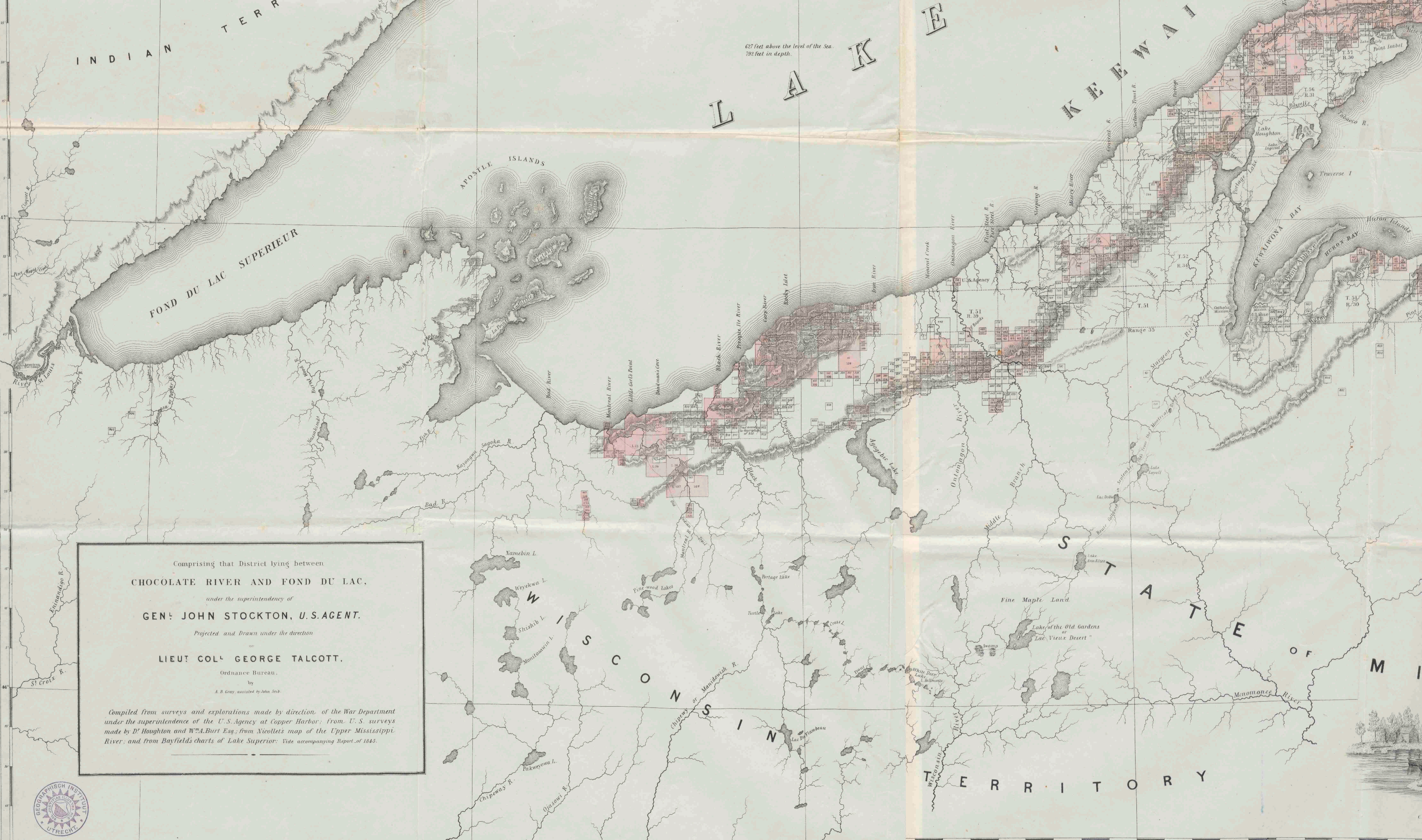
Those tracts colored are leased; all others are located under permits or applications. Upright figures represent lease numbers; slanted figures represent agency numbers. Tracts with cross lines dotted have no numbers, on account of disputed claims, &c.

Senate of the United States,  
January 11th 1847.  
Resolved: That three thousand copies of the map of the Mining Region of Lake Superior projected by A.B. Gray and now being engraved for the House of Representatives be ordered to be struck off, and with the accompanying Report be furnished for the use of the Senate, and that the Bureau having in charge the Mineral Lands cause to be placed upon said map all further locations made during the past year under authority of the Sec. of War and which may have been reported to the Department.  
Note. In compliance with the above resolution, I have placed upon the map such locations as described in the permits handed to me through the Ordnance Bureau and said to be all which have been reported by the Superintendent. — Those that

INDIAN TERRITORY

LAKES

KEEWAW



627 feet above the level of the Sea.  
792 feet in depth.

FOND DU LAC SUPERIEUR

APOSTLE ISLANDS

LAKE HOUGHTON

WALWONA BAY

Comprising that District lying between  
**CHOCOLATE RIVER AND FOND DU LAC,**

under the superintendency of

**GENL JOHN STOCKTON, U.S. AGENT.**

Projected and Drawn under the direction

of

**LIEUT COLL GEORGE TALCOTT,**

Ordnance Bureau,

by

A. B. Gray, assisted by John Strub.

Compiled from surveys and explorations made by direction of the War Department under the superintendency of the U.S. Agency at Copper Harbor; from U.S. surveys made by Dr Houghton and W.A. Burt Esq; from Nicotets map of the Upper Mississippi River; and from Bayfield's charts of Lake Superior: Vide accompanying Report of 1845.

Nanebin L.

Weyekwa L.

Shishib L.

Monticauwin L.

Chipeway R.

Ojawaui R.

Pine-wood Lakes

Portage Lake

Turtle Lake

White Deer Lake

Lac du Plombreau

Fine Maple Land

Lake of the Old Gardens or Lac Vieux Desert

Menomonee River



92

91

Lon. 90 West

90

WISCONSIN TERRITORY



L  
A  
K  
E

K  
E  
E  
W  
A  
I  
W  
A  
G  
O  
N

627 feet above the level of the Sea.  
792 feet in depth.

REFERENCE.

Those tracts colored are leased; all others are located under permits or applications. Upright figures represent lease numbers; slanting figures represent agency numbers. Tracts with cross lines dotted, have no numbers, on account of disputed claims, &c.

Senate of the United States,  
January 11<sup>th</sup> 1847.

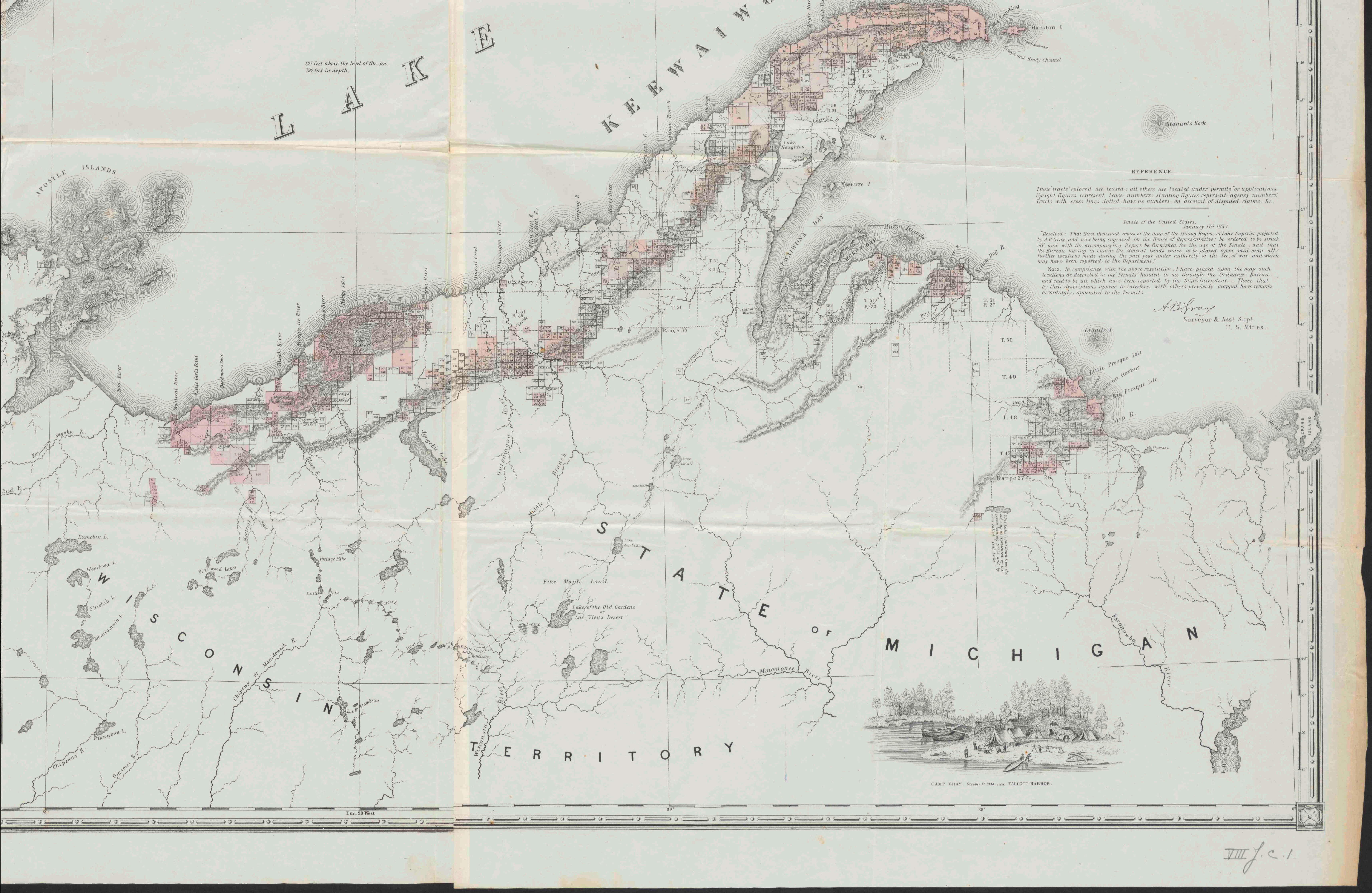
Resolved: That three thousand copies of the map of the Mining Region of Lake Superior projected by A.B. Gray, and now being engraved for the House of Representatives, be ordered to be struck off, and with the accompanying Report be furnished for the use of the Senate; and that the Bureau having in charge the Mineral Lands cause to be placed upon said map all further locations made during the past year under authority of the Sec. of war, and which may have been reported to the Department.

Note. In compliance with the above resolution, I have placed upon the map such locations as described in the Permits handed to me through the Ordnance Bureau and said to be all which have been reported by the Superintendent. — Those that by their descriptions appear to interfere with others previously mapped have remarks accordingly, appended to the Permits.

A.B. Gray  
Surveyor & Ass't Sup!  
U. S. Mines.



CAMP GRAY, October 1<sup>st</sup> 1844, near TALCOTT HARBOR.



VIII f.c.1.