



Smith's New map of the navigable canals and rivers of England, Wales & Scotland, distinctly shewing the length of each line and the dates of the acts of Parliament which have passed for executing the same, containing also the direct roads to the principle places with their distance from London.

<https://hdl.handle.net/1874/430674>



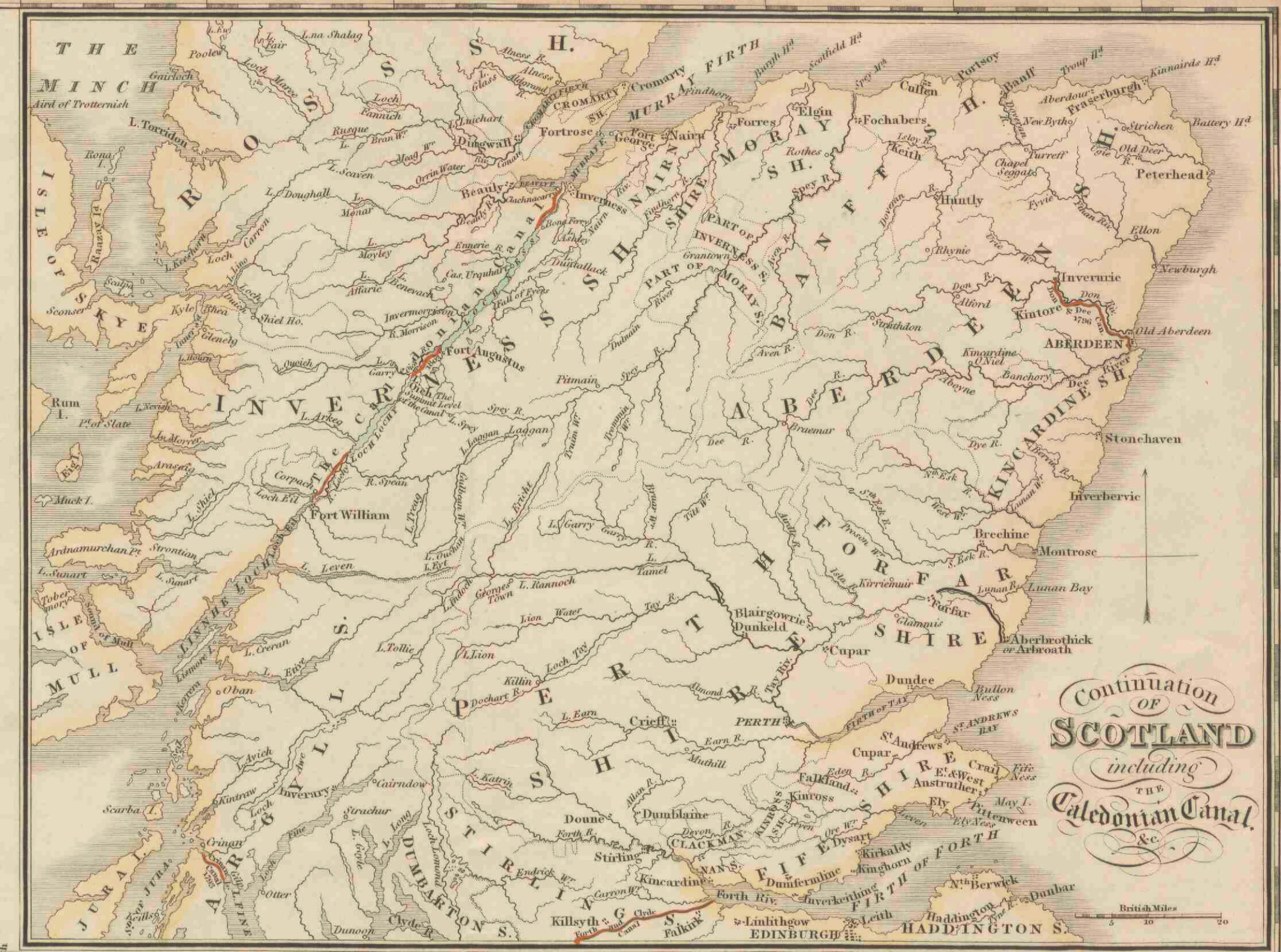
SMITH'S
New Map
 of the Navigable
Canals and Rivers
 of
England, Wales & Scotland.
Distinctly Shewing
 the Length of each Line
 AND THE
 Dates of the Acts of Parliament
 which have passed
FOR EXECUTING THE SAME.
Containing also
 THE DIRECT ROADS TO THE PRINCIPAL PLACES,
 with their
 Distances from London:
LONDON.
 Printed for C. SMITH, Map-Seller & Publisher, 172, STRAND,
 Jan. 6th 1821.
 with Additions to
 1827.

EXPLANATION.
 Canals are denoted by different Colours for the Purpose of showing the Length of each Line. —
 Rail Roads —
 Rivers —
 Note. At the Junction of the Canals, where this Mark crosses one of them, it denotes that that Canal commences or terminates there.
 The Figures which follow the Name of a Canal express the Year in which the Act of Parliament was passed for executing it.
 Navigable Rivers have this Mark (meaning that where they cross the Canals, Goods may be conveyed up to the best Information the Publisher has received) are left uncoloured.
 • Gold • Iron • Lead • Copper • Tin • Spices • Salt

London & Liverpool and Inland Navigation.		London & Manchester.		London & Bath, Bristol, &c.		London & Gloucester.		London & Leicester and Nottingham.	
London to Liverpool	210	London to Manchester	160	London to Bath	100	London to Gloucester	100	London to Leicester	100
Mission Bridge	1815	Princes Street Bridge	1815	London to Bristol	100	London to Gloucester	100	London to Leicester	100
London to Liverpool	1815	London to Manchester	1815	London to Bristol	1815	London to Gloucester	1815	London to Leicester	1815
London to Liverpool	1815	London to Manchester	1815	London to Bristol	1815	London to Gloucester	1815	London to Leicester	1815
London to Liverpool	1815	London to Manchester	1815	London to Bristol	1815	London to Gloucester	1815	London to Leicester	1815

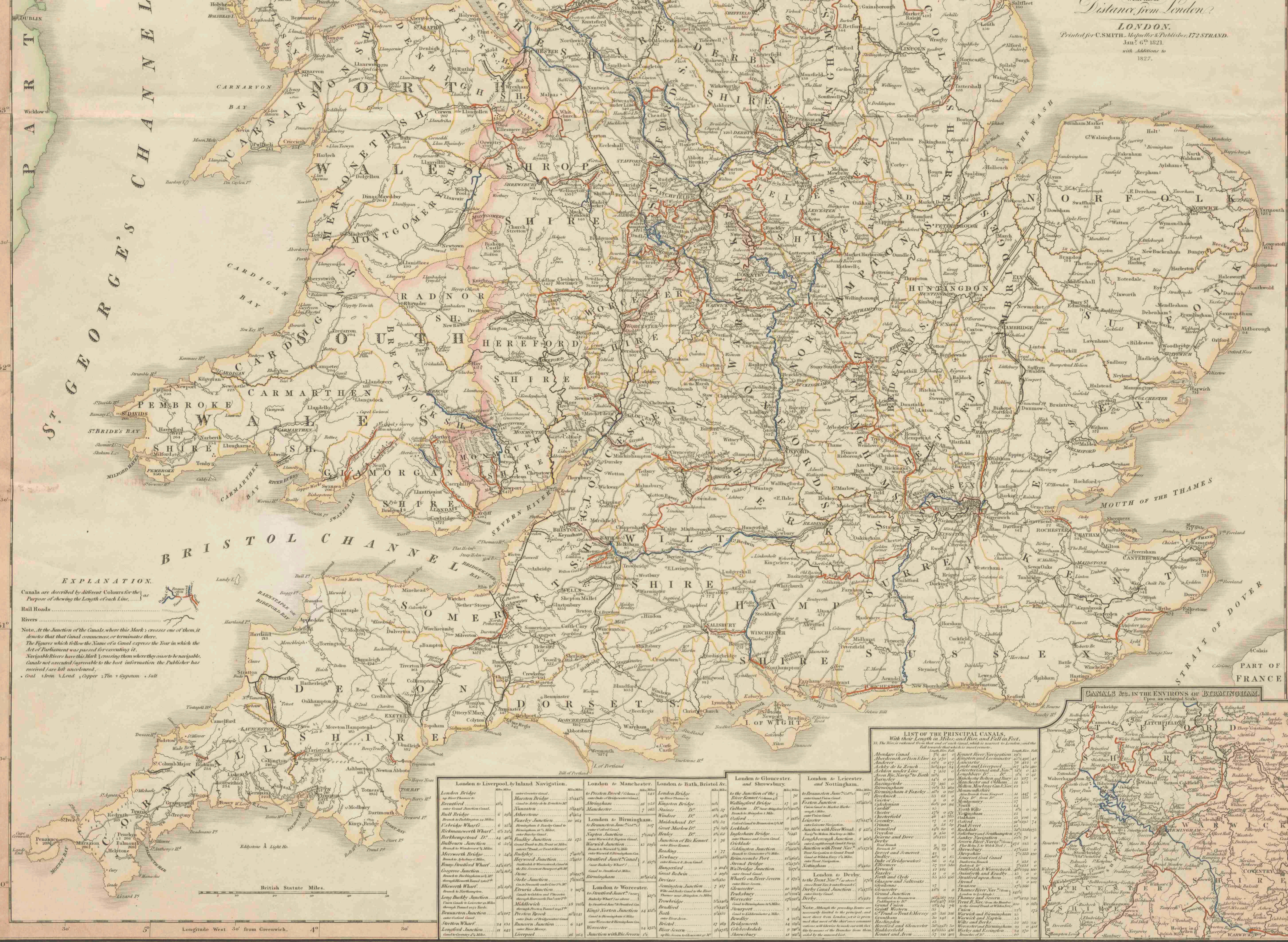


Biblioth. Rheu.-Traj.
d. d.
Vir. Cl. G. Moll.
SAPPHYRE TERRESTRES
Sect. V. *Regiones*
Britanniae
1797



SMITH'S
New Map
of the Navigable
Canals and Rivers
of
England, Wales & Scotland,
Distinctly Shewing
the length of each Line,
AND THE
Dates of the Acts of Parliament
which have passed
FOR EXECUTING THE SAME.
Containing also
THE DIRECT ROADS TO THE PRINCIPAL PLACES,
with their
Distance from London.
LONDON.
Printed for C. SMITH, Map-Seller & Publisher, 172 STRAND,
Jan'y 6th 1821.
with Additions to
1827.

329

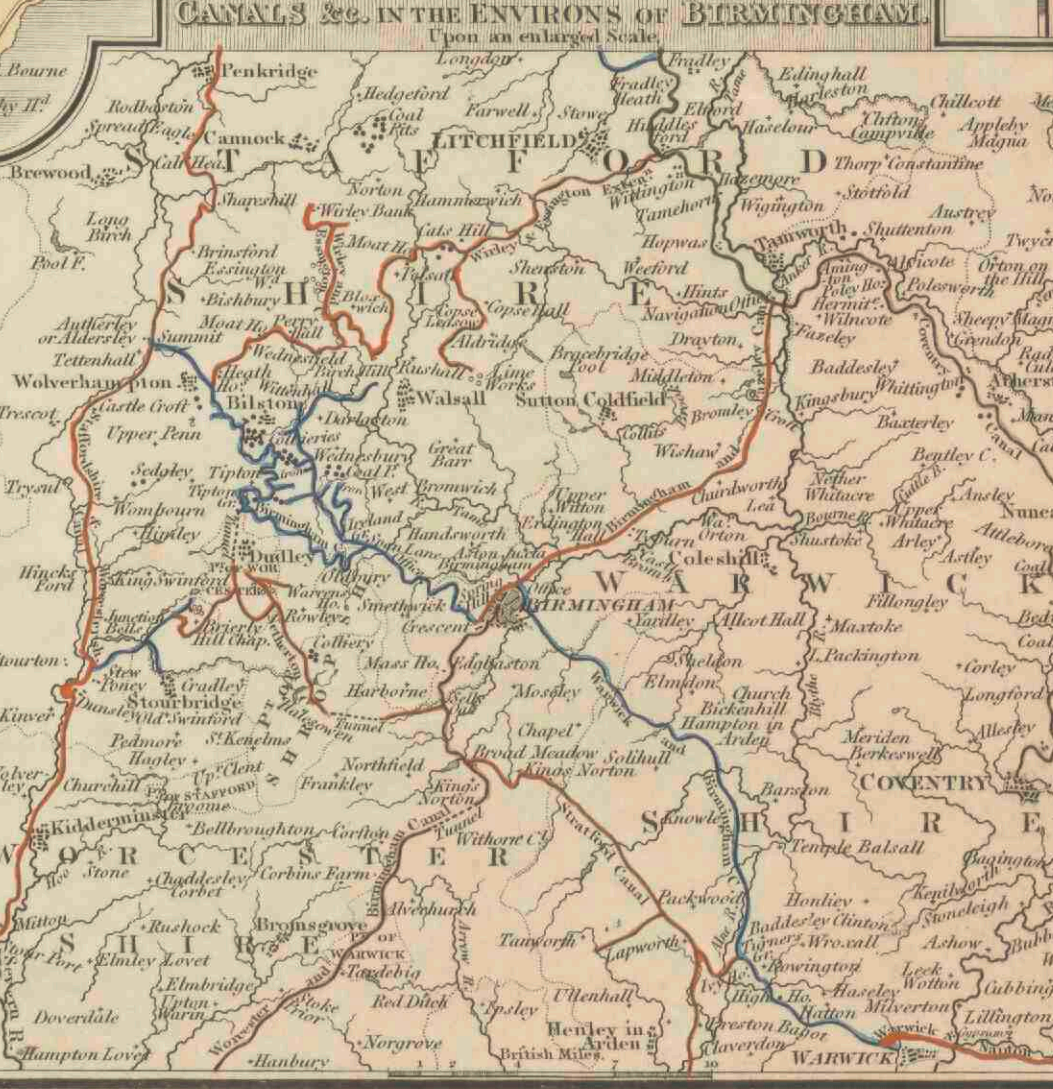


EXPLANATION.
Canals are described by different Colours for the Purpose of showing the Length of each Line. *(as in the margin)*
Rail Roads
Rivers
Note. At the Junction of the Canals, where this Mark *(as in the margin)* crosses one of them, it denotes that that Canal commences or terminates there. The Figures which follow the Name of a Canal express the Year in which the Act of Parliament was passed for constructing it. Navigable Rivers have this Mark *(as in the margin)* crossing them wherever they cease to be navigable. Canals not completed (approved to the best Information the Publisher has received) are left uncoloured.
Coal Iron Lead Copper Tin & Copper Salt

LIST OF THE PRINCIPAL CANALS.
With their Length in Miles, and Rise and Fall in Feet.

The Risks reduced than that of each Canal, which is nearest to London and the most convenient.

Canal Name	Length in Miles	Rise and Fall in Feet
Abertawe Canal	2 1/2	40
Abertawe Navigation	10 1/2	100
Abertawe & Docks	2 1/2	40
Abertawe & Llanelli	10 1/2	100
Abertawe & Tintern	10 1/2	100
Abertawe & Newport	10 1/2	100
Abertawe & Cardiff	10 1/2	100
Abertawe & Swansea	10 1/2	100
Abertawe & Gloucester	10 1/2	100
Abertawe & London	10 1/2	100
Abertawe & Liverpool	10 1/2	100
Abertawe & Manchester	10 1/2	100
Abertawe & Birmingham	10 1/2	100
Abertawe & Nottingham	10 1/2	100
Abertawe & Leicester	10 1/2	100
Abertawe & Derby	10 1/2	100
Abertawe & Sheffield	10 1/2	100
Abertawe & Leeds	10 1/2	100
Abertawe & York	10 1/2	100
Abertawe & Hull	10 1/2	100
Abertawe & London	10 1/2	100
Abertawe & Liverpool	10 1/2	100
Abertawe & Manchester	10 1/2	100
Abertawe & Birmingham	10 1/2	100
Abertawe & Nottingham	10 1/2	100
Abertawe & Leicester	10 1/2	100
Abertawe & Derby	10 1/2	100
Abertawe & Sheffield	10 1/2	100
Abertawe & Leeds	10 1/2	100
Abertawe & York	10 1/2	100
Abertawe & Hull	10 1/2	100



British Statute Miles.

Longitude West 30' from Greenwich. 40' 30'