



**Steel's New and improved chart of the coast of Batavia and  
Germany, from the Texel to the river Weber, including the  
rivers Elbe, Weser, Ems and Eyder ...**

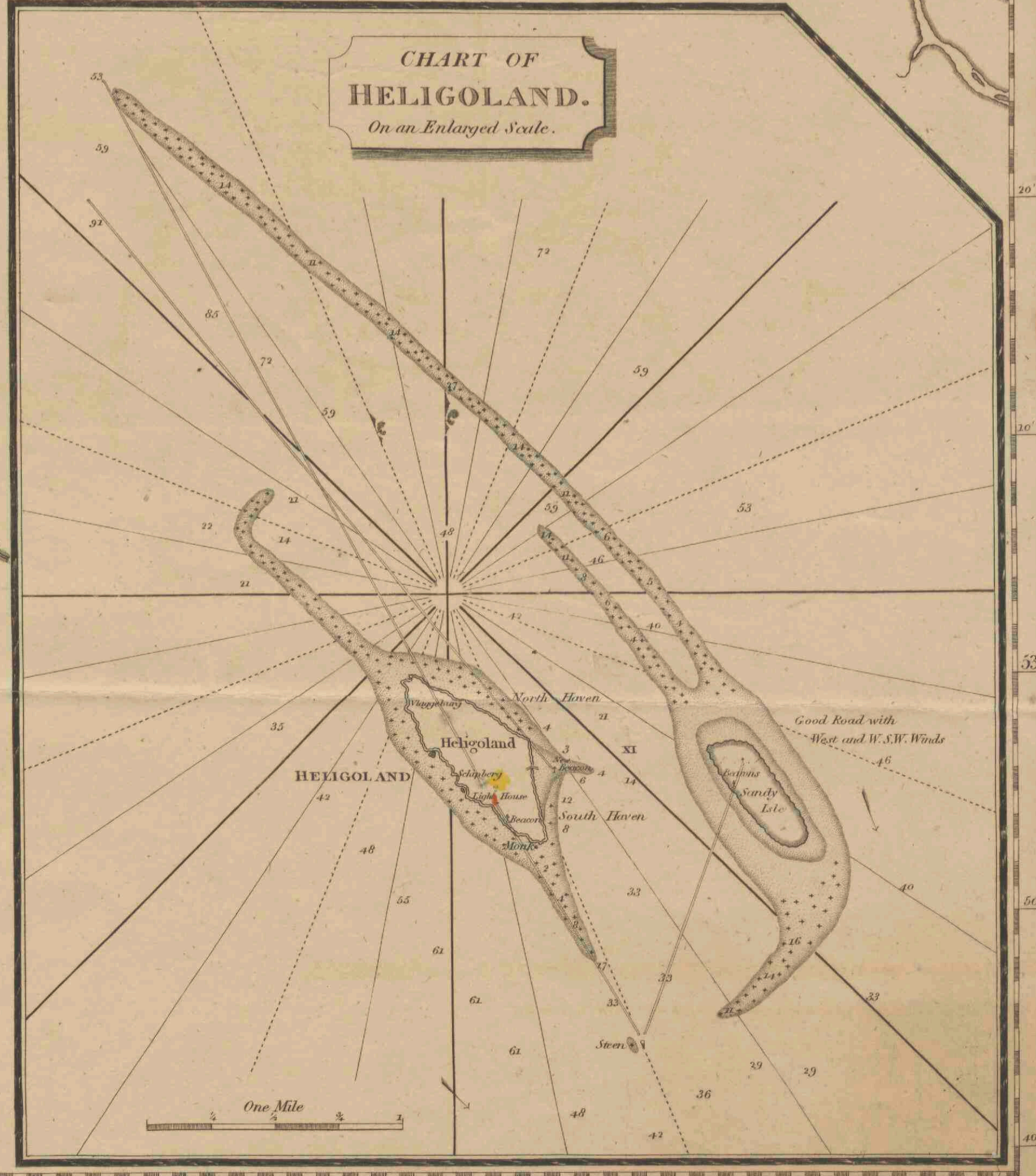
<https://hdl.handle.net/1874/433054>





**STEEL'S**  
*New and Improved Chart*  
*of the Coasts of*  
**BATAVIA AND GERMANY,**  
*from the*  
**Celex to the River Dever:**  
INCLUDING THE RIVERS  
**ELBE, WESER, EMS, AND EYDER,**  
*In which the Bottoms of the different Coasts are laid down*  
From the most Accurate Trigonometrical Surveys,  
AND REGULATED BY  
ASTRONOMICAL OBSERVATIONS.

Published by **STEEL & CO. CHART-SELLERS** to the  
HON. BOARD OF ADMIRALTY, at their Navigation Warehouse,  
N<sup>o</sup> 70. Cornhill, near the Royal Exchange.  
January 1848.







**STEEL'S**  
*New and Improved Chart*  
*of the Coasts of*  
**BATAVIA AND GERMANY,**  
 from the

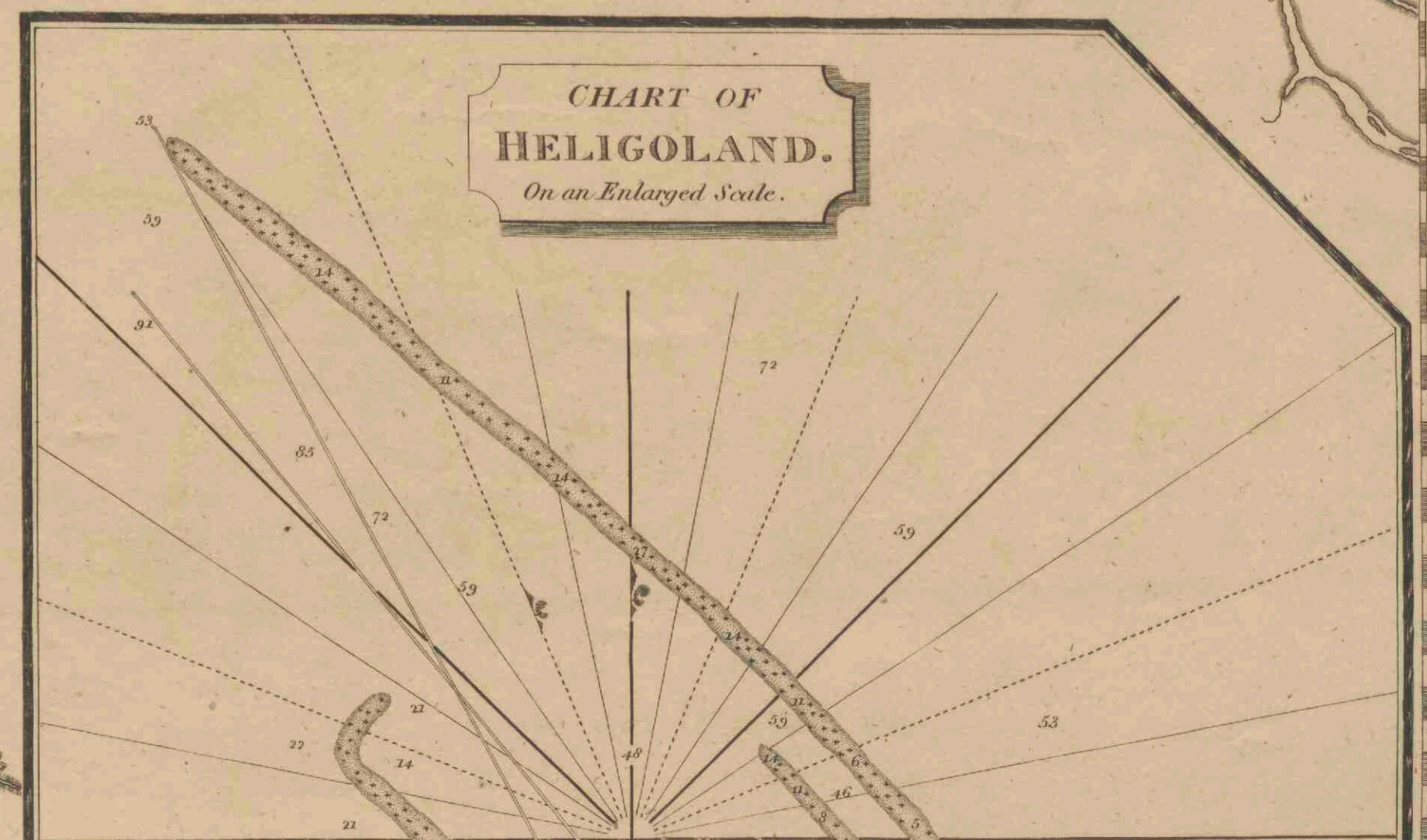




Appearance of Nucleus Island.

Appearance of Balthus Island.

Appearance of Spiker Oog.

Appearance of Langer Oog in Sailing along.





STEEL'S  
New and Improved Chart  
of the Coasts of  
BATAVIA AND GERMANY,  
from the  
Astronomical Observations of  
WILHELM WILHELM





**STEEL'S**  
*New and Improved Chart*  
*of the Coasts of*  
**BATAVIA and GERMANY,**  
*from the*  
**Texel to the River Wever:**  
 INCLUDING THE RIVERS  
**ELBE, WESER, EMS, AND EYDER,**  
*In which the Positions of the different Points are laid down*  
 From the most Accurate Trigonometrical Surveys,  
 AND REGULATED BY  
**ASTRONOMICAL OBSERVATIONS.**

Published by **STEEL & CO. CHART-SELLERS,** to the  
 HON. BOARD OF ADMIRALTY, at their Navigation Warehouse,  
 No. 70, Cornhill, near the Royal Exchange,  
 January 1818.

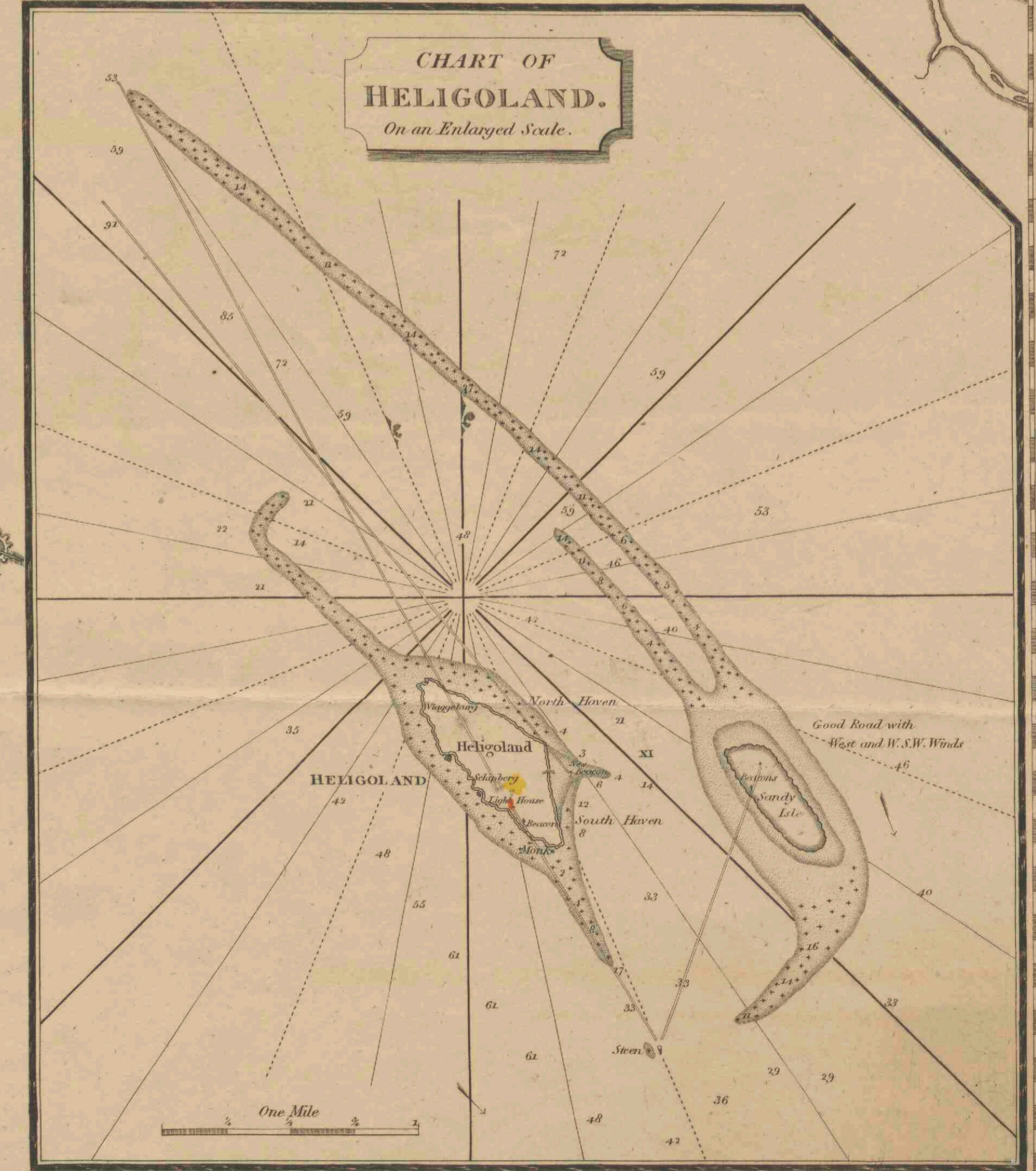
Longitude East from Greenwich.





**STEEL'S**  
*New and Improved Chart*  
*of the Coasts of*  
**BATAVIA and GERMANY,**  
*from the*  
**Texel to the River Wever;**  
 INCLUDING THE RIVERS  
**ELBE, WESER, EMS, AND EYDER,**  
*In which the Positions of the different Points are laid down*  
 From the most Accurate Trigonometrical Surveys,  
 AND REGULATED BY  
**ASTRONOMICAL OBSERVATIONS.**

Published by **STEEL & CO. CHART-SELLERS,** to the  
 HON. BOARD OF ADMIRALTY, at their Navigation Warehouse,  
 N<sup>o</sup> 70, Cornhill, near the Royal Exchange.  
 January 1<sup>st</sup> 1818.



D

V